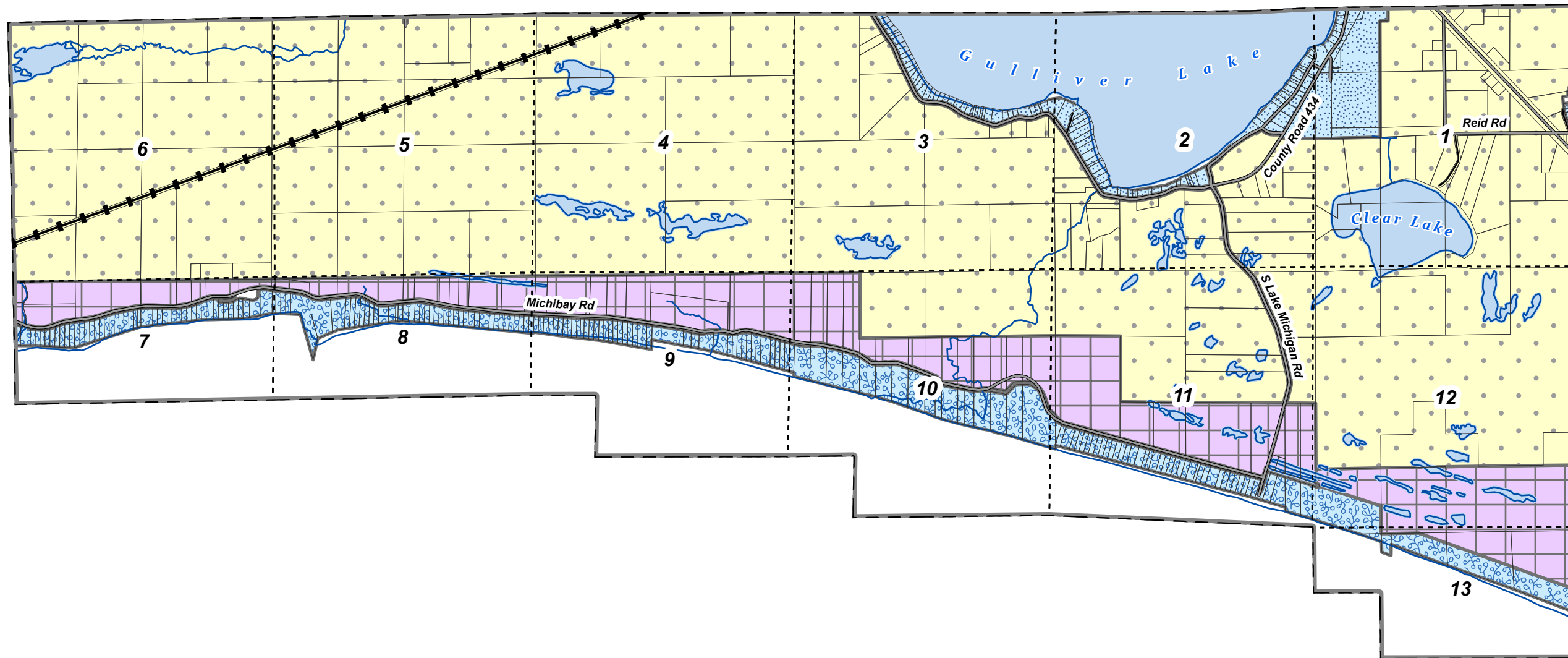
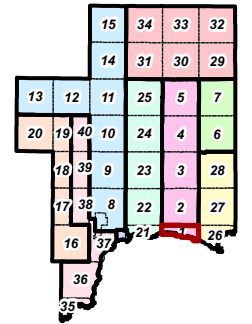


Schoolcraft County Zoning

Town-Range: 41N14W

Doyle Township

Page 1 of 40



Legend

- Agricultural
- Commercial
- Industrial
- Lakeshore and River 1
- Lakeshore and River 2
- Lakeshore and River 3
- Public Land
- Residential 1
- Residential 2
- Resource Production
- Rural Residential
- Timber Production
- Town District
- (Fox River) Natural River Plan

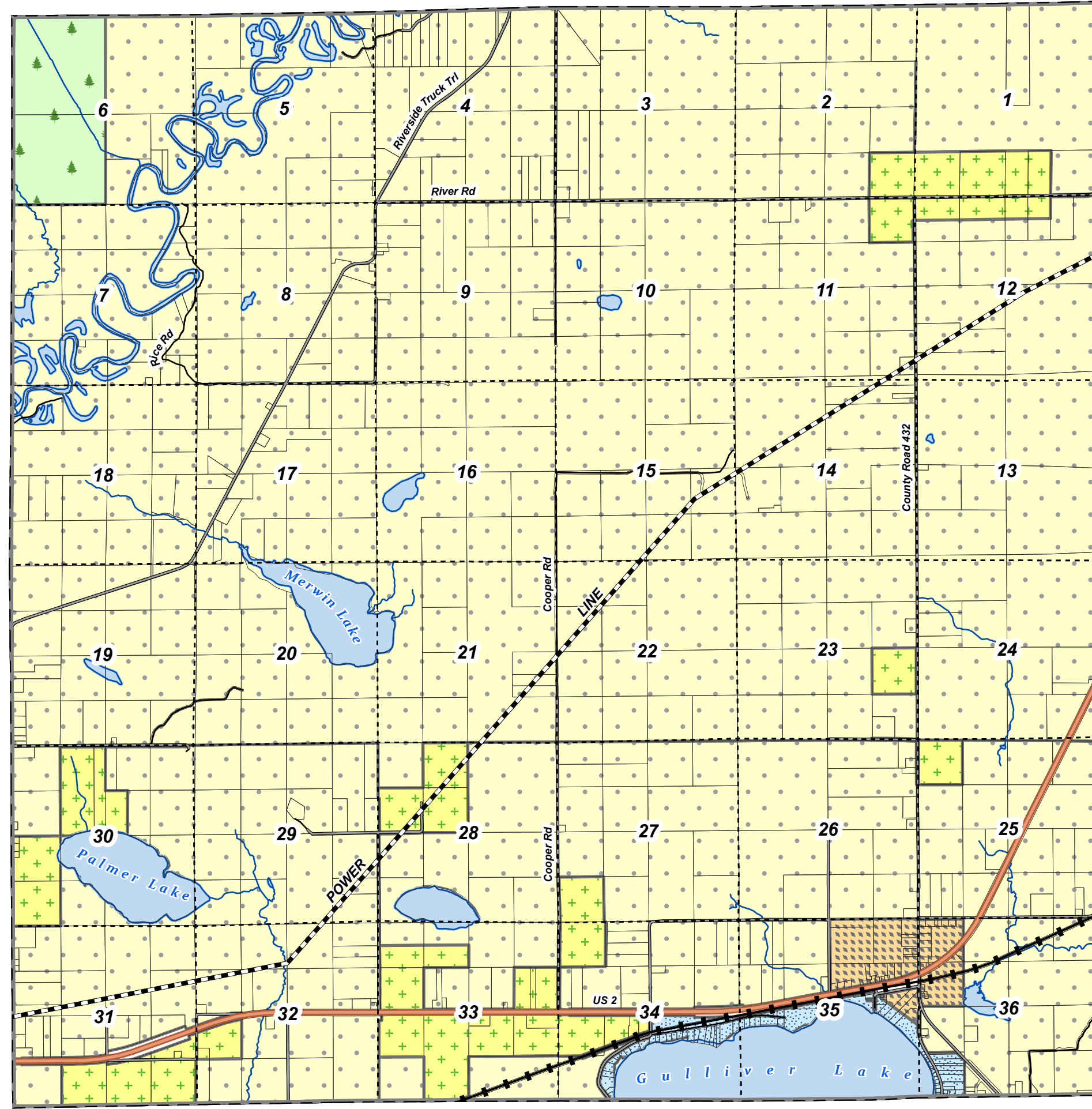
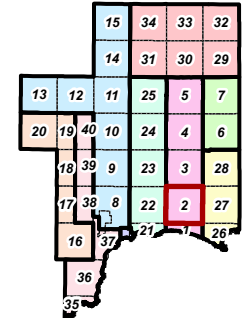


0 1,000 2,000 Feet




Schoolcraft County Zoning

Town-Range: 42N14W
Doyle Township
Page 2 of 40



Legend

- Agricultural
- Commercial
- Industrial
- Lakeshore and River 1
- Lakeshore and River 2
- Lakeshore and River 3
- Public Land
- Residential 1
- Residential 2
- Resource Production
- Rural Residential
- Timber Production
- Town District
- (Fox River) Natural River Plan



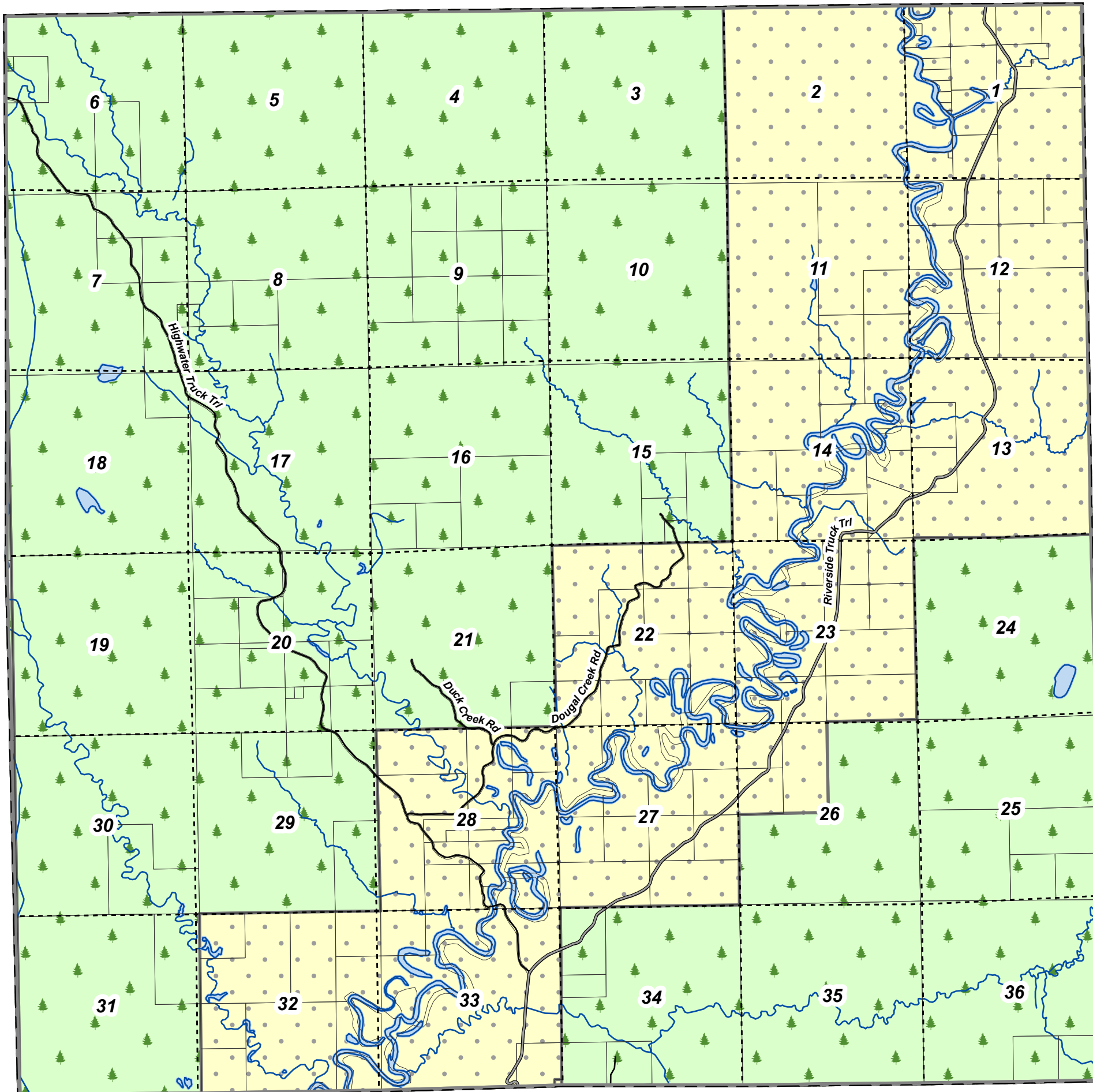
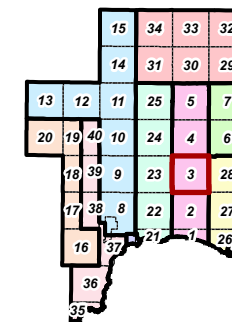
Schoolcraft County

Zoning

Town-Range: 43N14W

Doyle Township

Page 3 of 40



Legend

- Agricultural
- Commercial
- Industrial
- Lakeshore and River 1
- Lakeshore and River 2
- Lakeshore and River 3
- Public Land
- Residential 1
- Residential 2
- Resource Production
- Rural Residential
- Timber Production
- Town District
- (Fox River) Natural River Plan



0 2,500 5,000 Feet

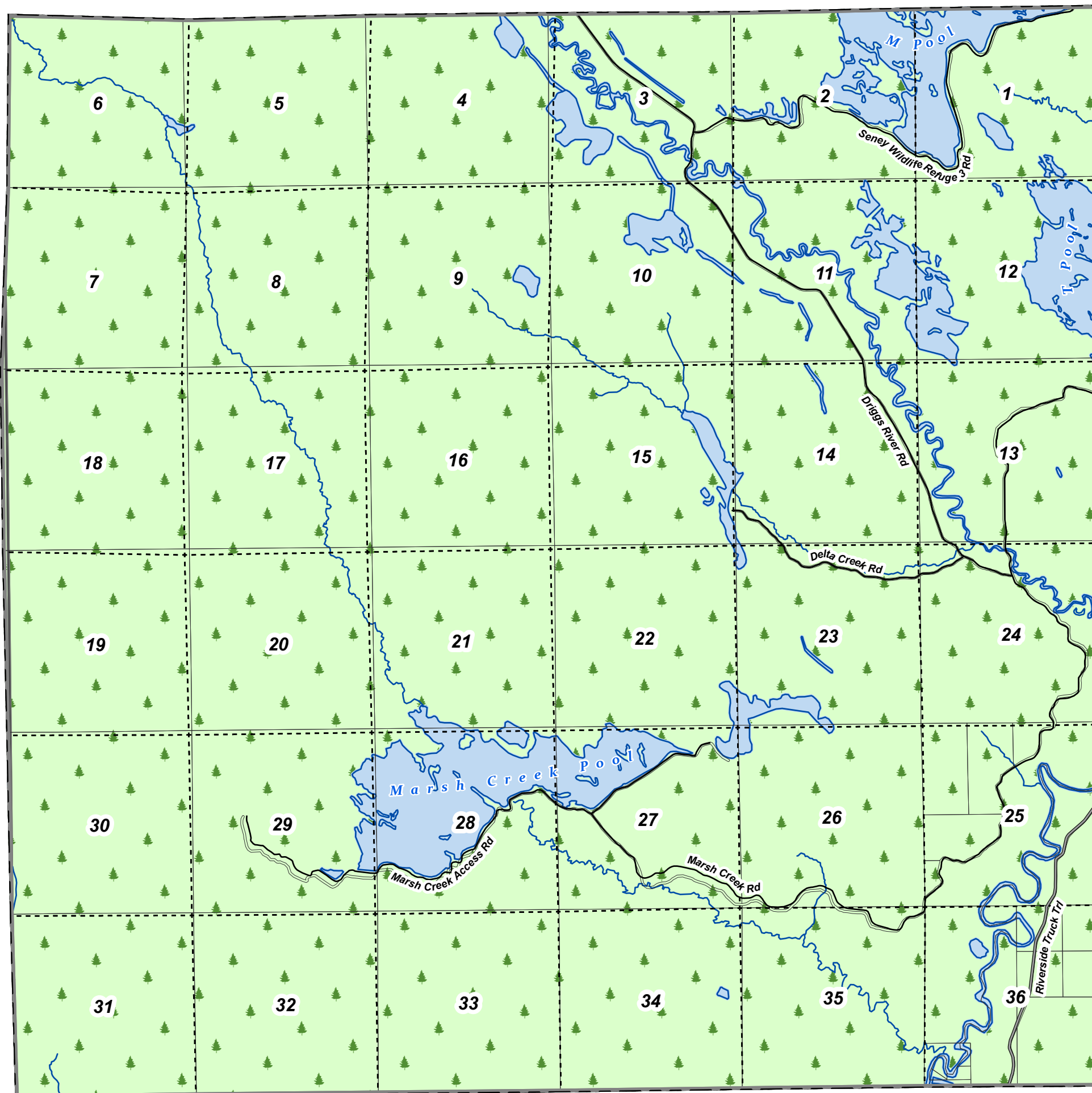
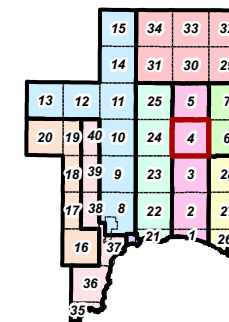
Schoolcraft County

Zoning

Town-Range: 44N14W

Doyle Township

Page 4 of 40



- Agricultural
- Commercial
- Industrial
- Lakeshore and River 1
- Lakeshore and River 2
- Lakeshore and River 3
- Public Land
- Residential 1
- Residential 2
- Resource Production
- Rural Residential
- Timber Production
- Town District
- (Fox River) Natural River Plan

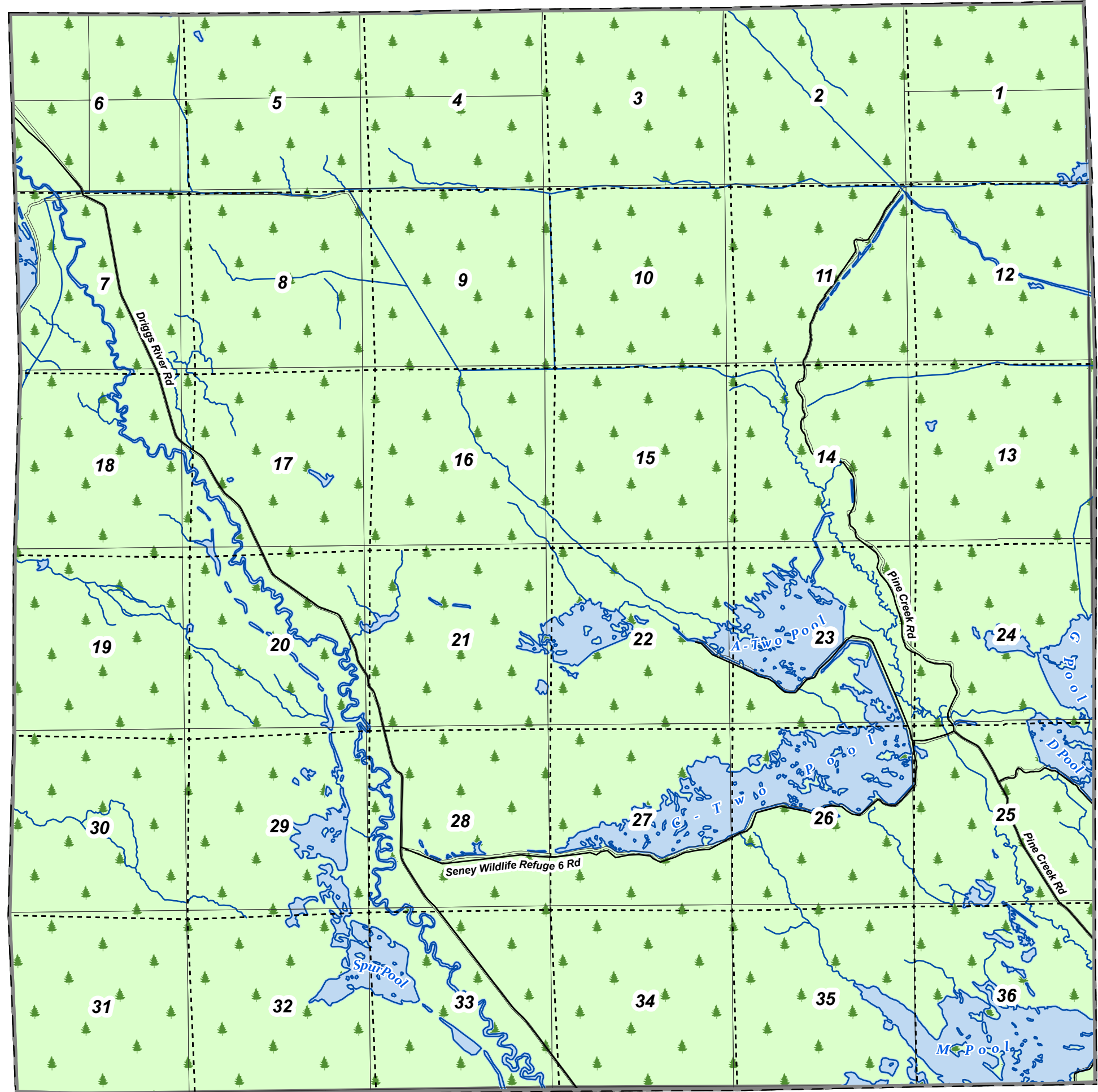
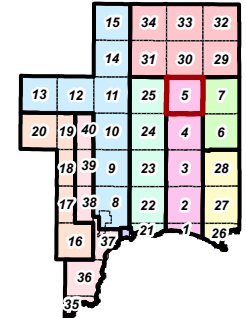


0 2,500 5,000 Feet




Schoolcraft County Zoning

Town-Range: 45N14W
Doyle Township
Page 5 of 40



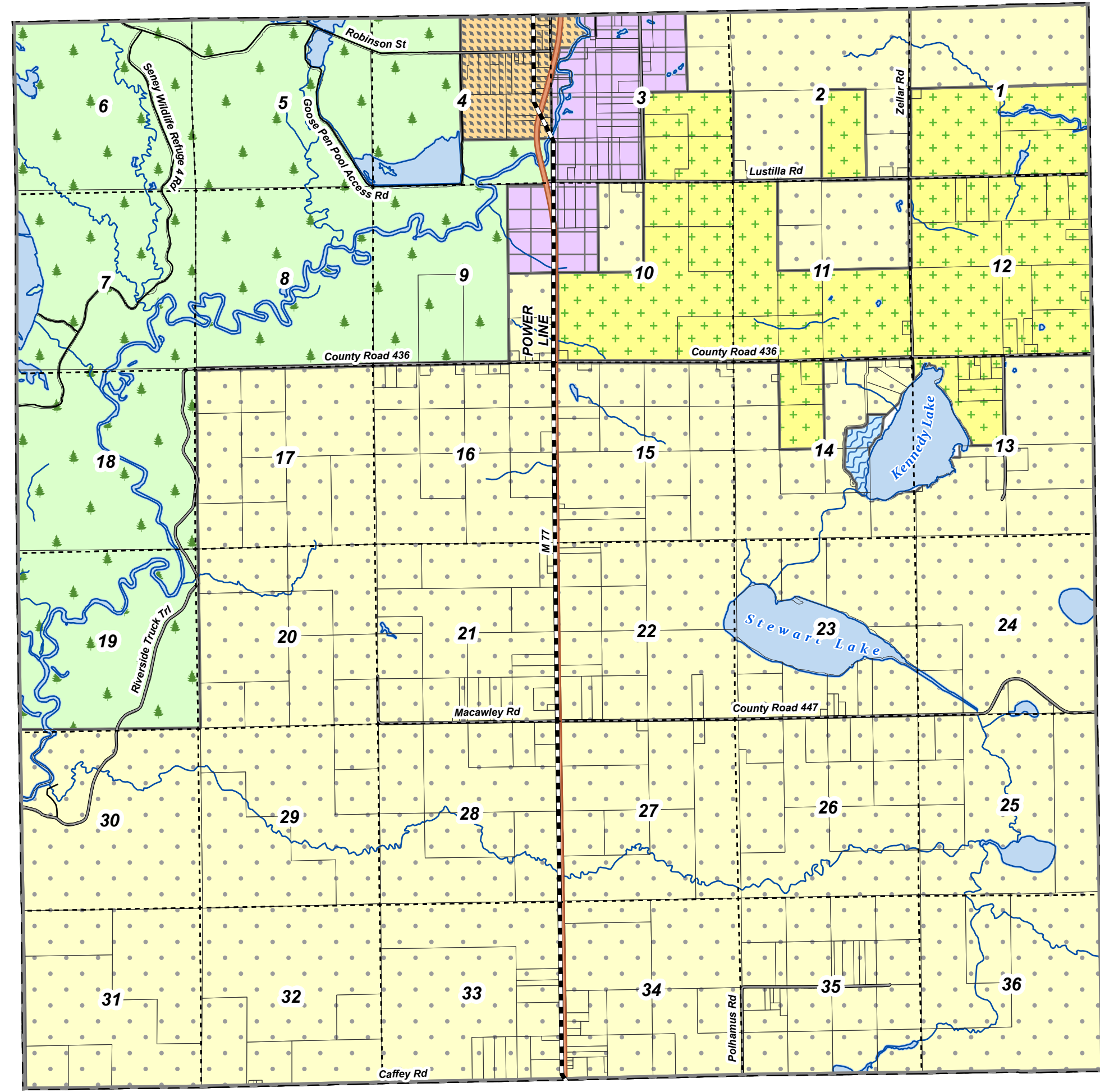
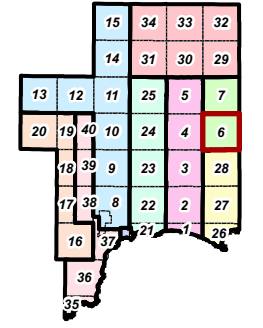
Legend

- Agricultural
- Commercial
- Industrial
- Lakeshore and River 1
- Lakeshore and River 2
- Lakeshore and River 3
- Public Land
- Residential 1
- Residential 2
- Resource Production
- Rural Residential
- Timber Production
- Town District
- (Fox River) Natural River Plan



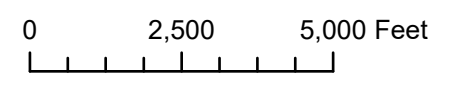
Schoolcraft County Zoning

Town-Range: 44N13W
 Germfask Township
 Page 6 of 40



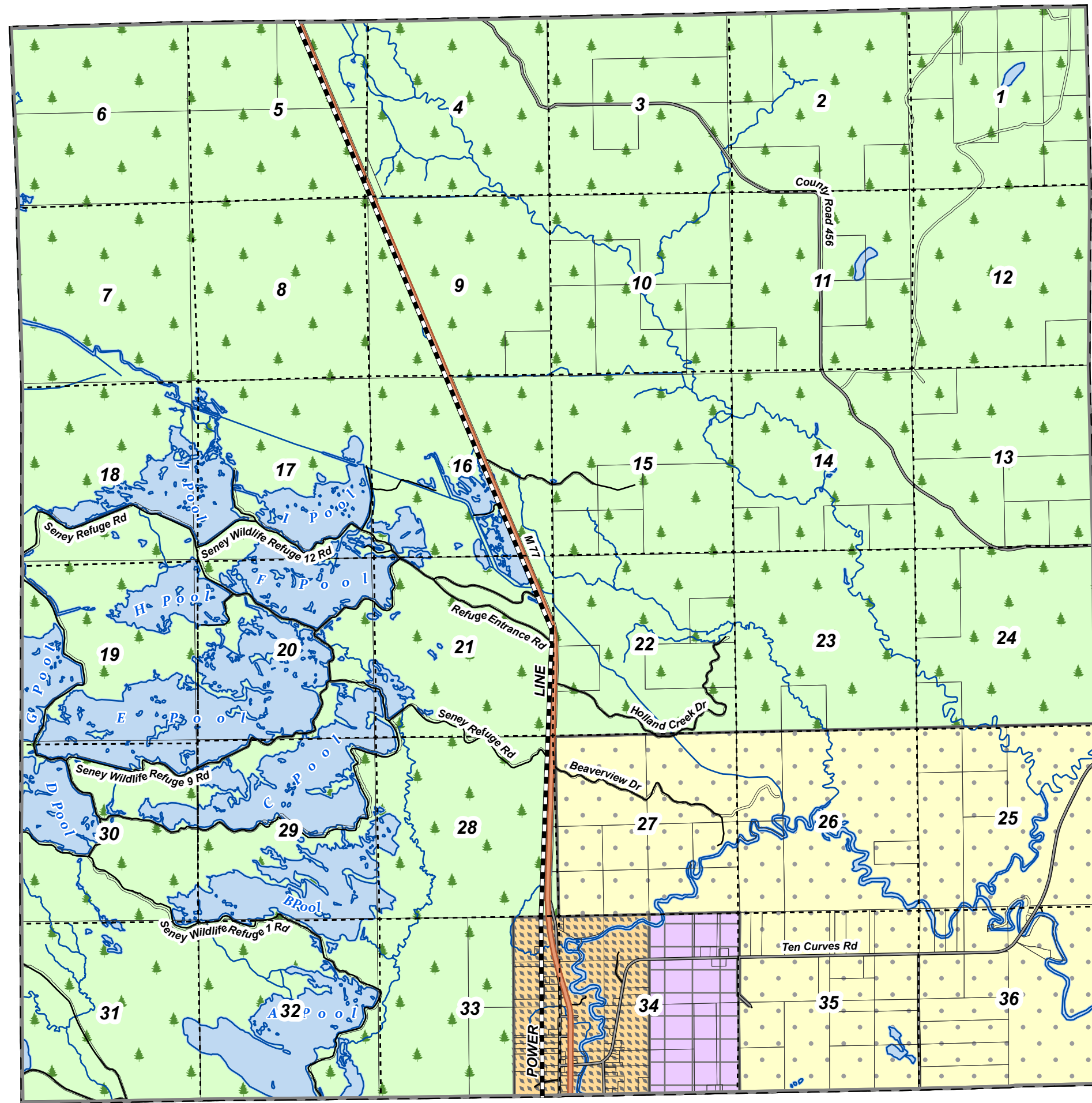
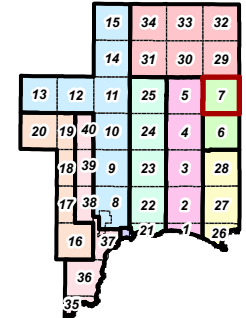
Legend

- Agricultural
- Commercial
- Industrial
- Lakeshore and River 1
- Lakeshore and River 2
- Lakeshore and River 3
- Public Land
- Residential 1
- Residential 2
- Resource Production
- Rural Residential
- Timber Production
- Town District
- (Fox River) Natural River Plan



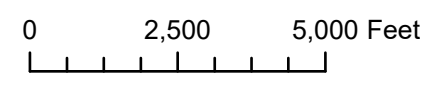
Schoolcraft County Zoning

Town-Range: 45N13W
 Germfask Township
 Page 7 of 40



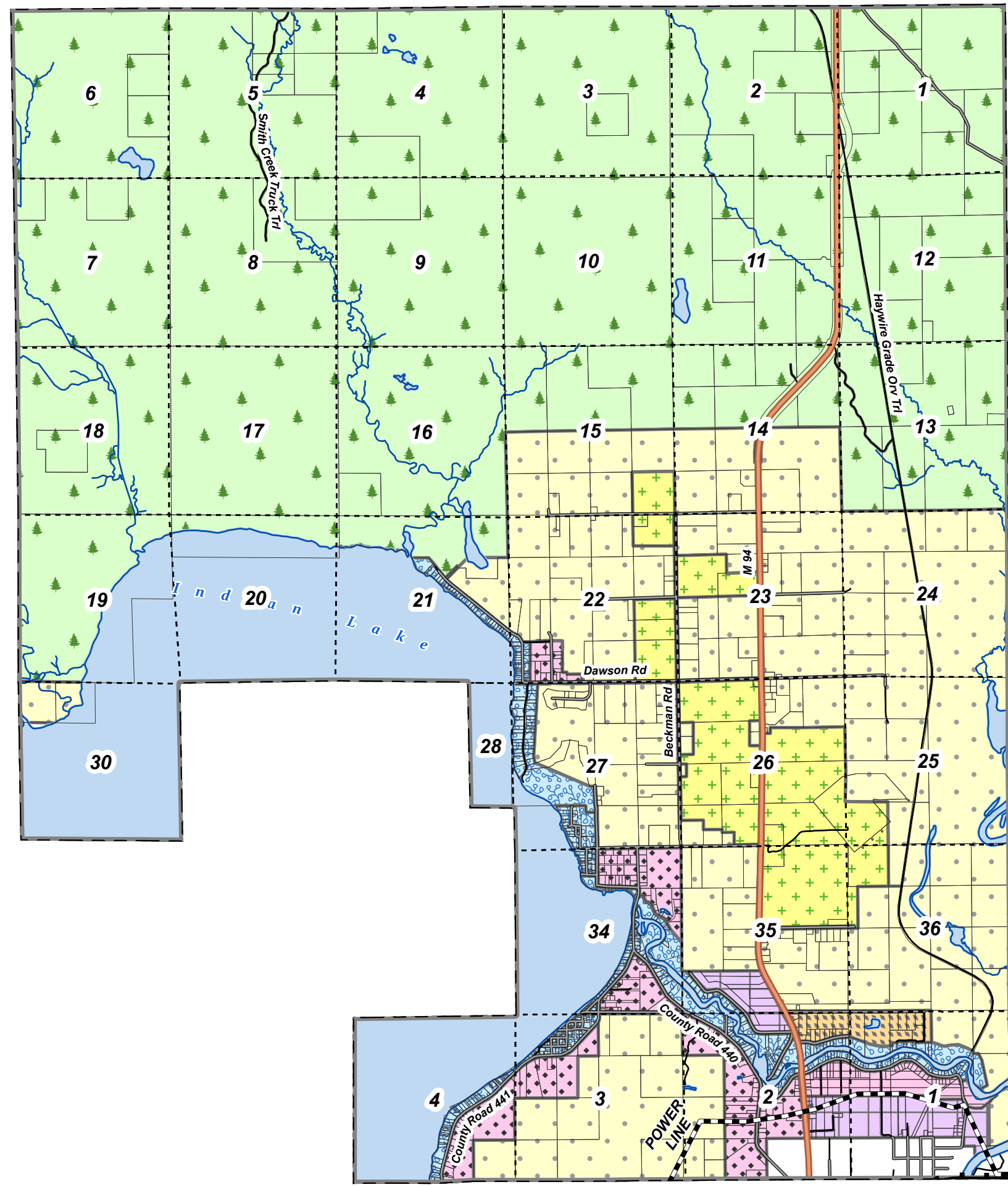
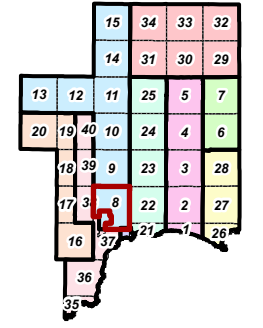
Legend

- Agricultural
- Commercial
- Industrial
- Lakeshore and River 1
- Lakeshore and River 2
- Lakeshore and River 3
- Public Land
- Residential 1
- Residential 2
- Resource Production
- Rural Residential
- Timber Production
- Town District
- (Fox River) Natural River Plan



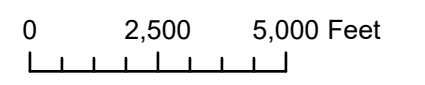
Schoolcraft County Zoning

Town-Range: 41-42N16W
 Hiawatha Township
 Page 8 of 40



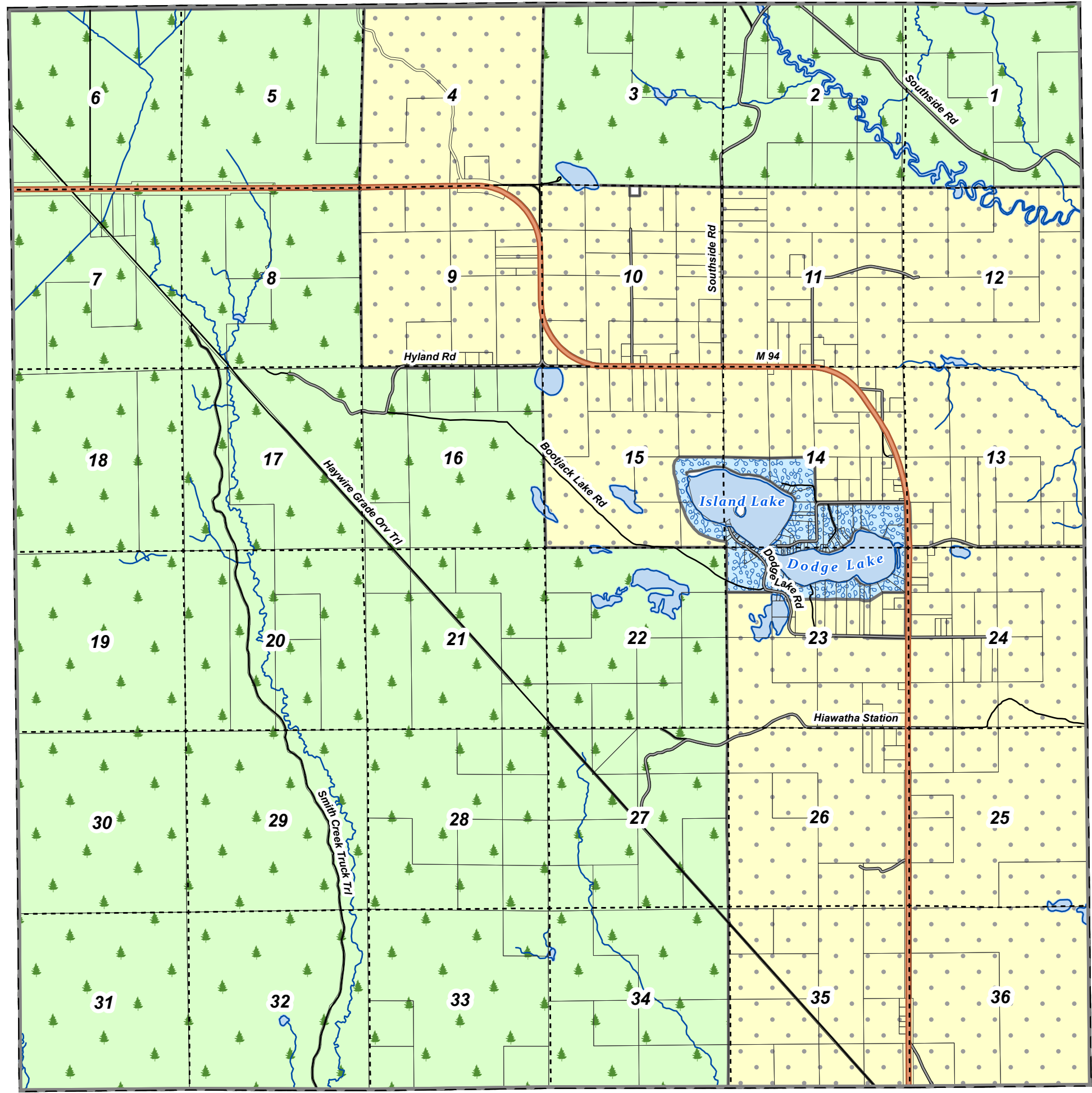
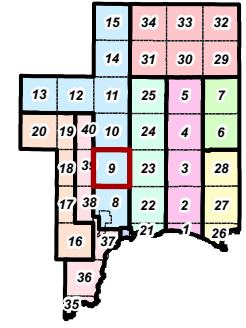
Legend

- Agricultural
- Commercial
- Industrial
- Lakeshore and River 1
- Lakeshore and River 2
- Lakeshore and River 3
- Public Land
- Residential 1
- Residential 2
- Resource Production
- Rural Residential
- Timber Production
- Town District
- (Fox River) Natural River Plan



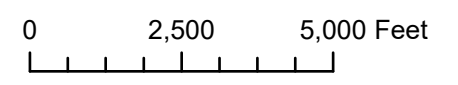
Schoolcraft County Zoning

Town-Range: 43N16W
 Hiawatha Township
 Page 9 of 40



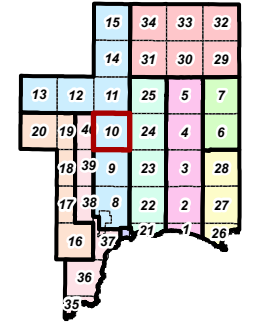
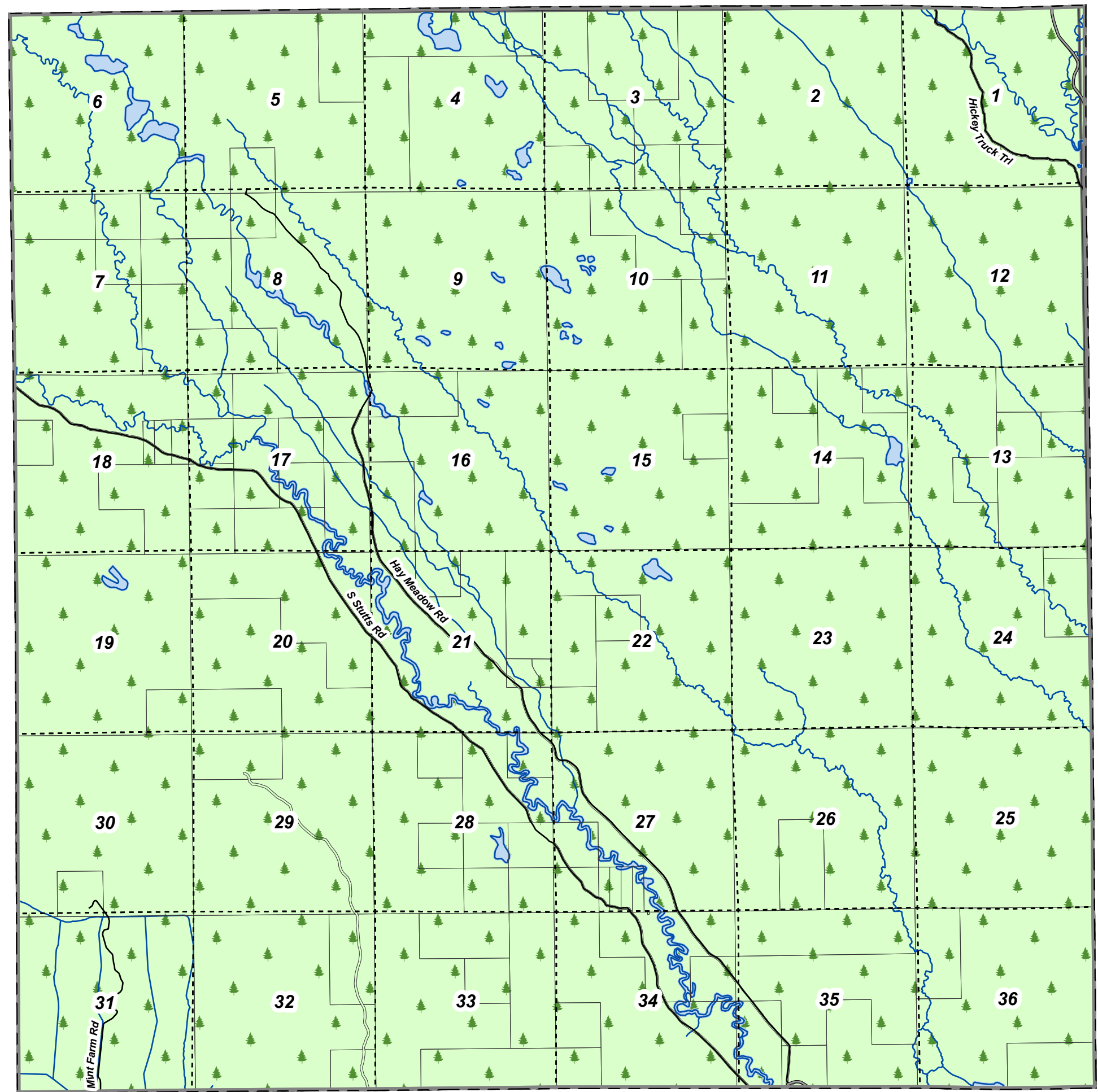
Legend

- Agricultural
- Commercial
- Industrial
- Lakeshore and River 1
- Lakeshore and River 2
- Lakeshore and River 3
- Public Land
- Residential 1
- Residential 2
- Resource Production
- Rural Residential
- Timber Production
- Town District
- (Fox River) Natural River Plan



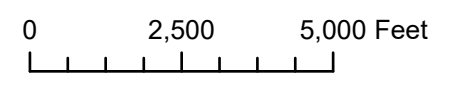
Schoolcraft County Zoning

Town-Range: 44N16W
 Hiawatha Township
 Page 10 of 40



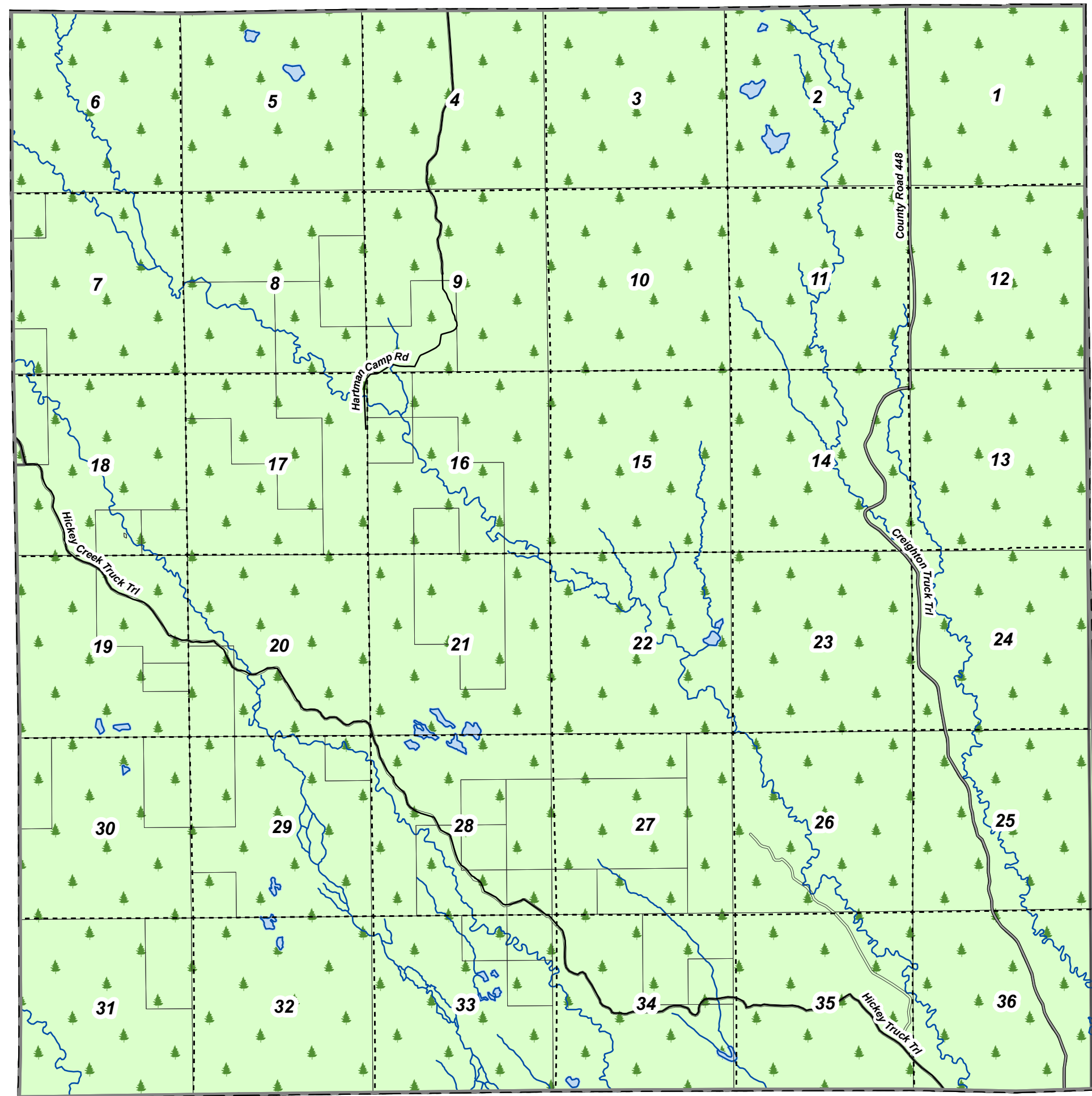
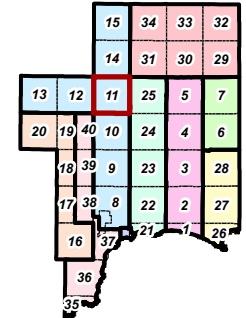
Legend

- Agricultural
- Commercial
- Industrial
- Lakeshore and River 1
- Lakeshore and River 2
- Lakeshore and River 3
- Public Land
- Residential 1
- Residential 2
- Resource Production
- Rural Residential
- Timber Production
- Town District
- (Fox River) Natural River Plan




Schoolcraft County Zoning

Town-Range: 45N16W
 Hiawatha Township
 Page 11 of 40



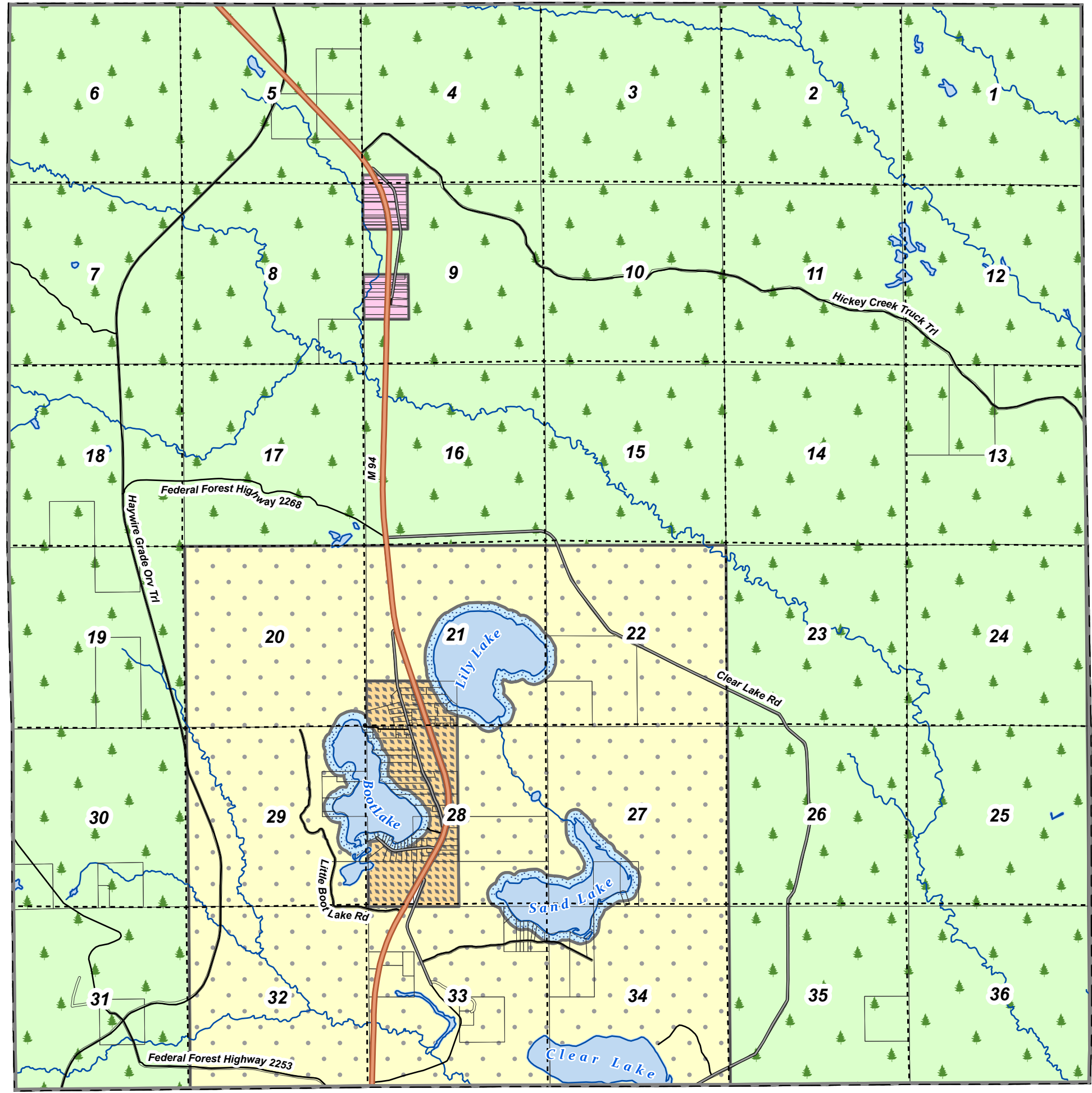
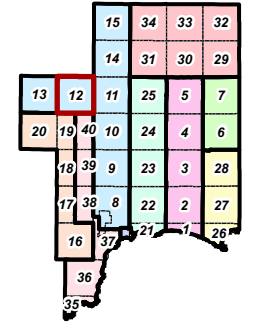
Legend

- Agricultural
- Commercial
- Industrial
- Lakeshore and River 1
- Lakeshore and River 2
- Lakeshore and River 3
- Public Land
- Residential 1
- Residential 2
- Resource Production
- Rural Residential
- Timber Production
- Town District
- (Fox River) Natural River Plan



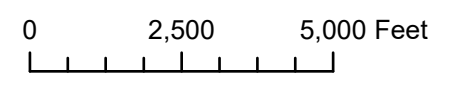
Schoolcraft County Zoning

Town-Range: 45N17W
 Hiawatha Township
 Page 12 of 40



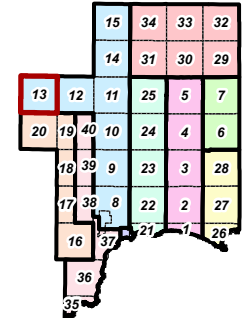
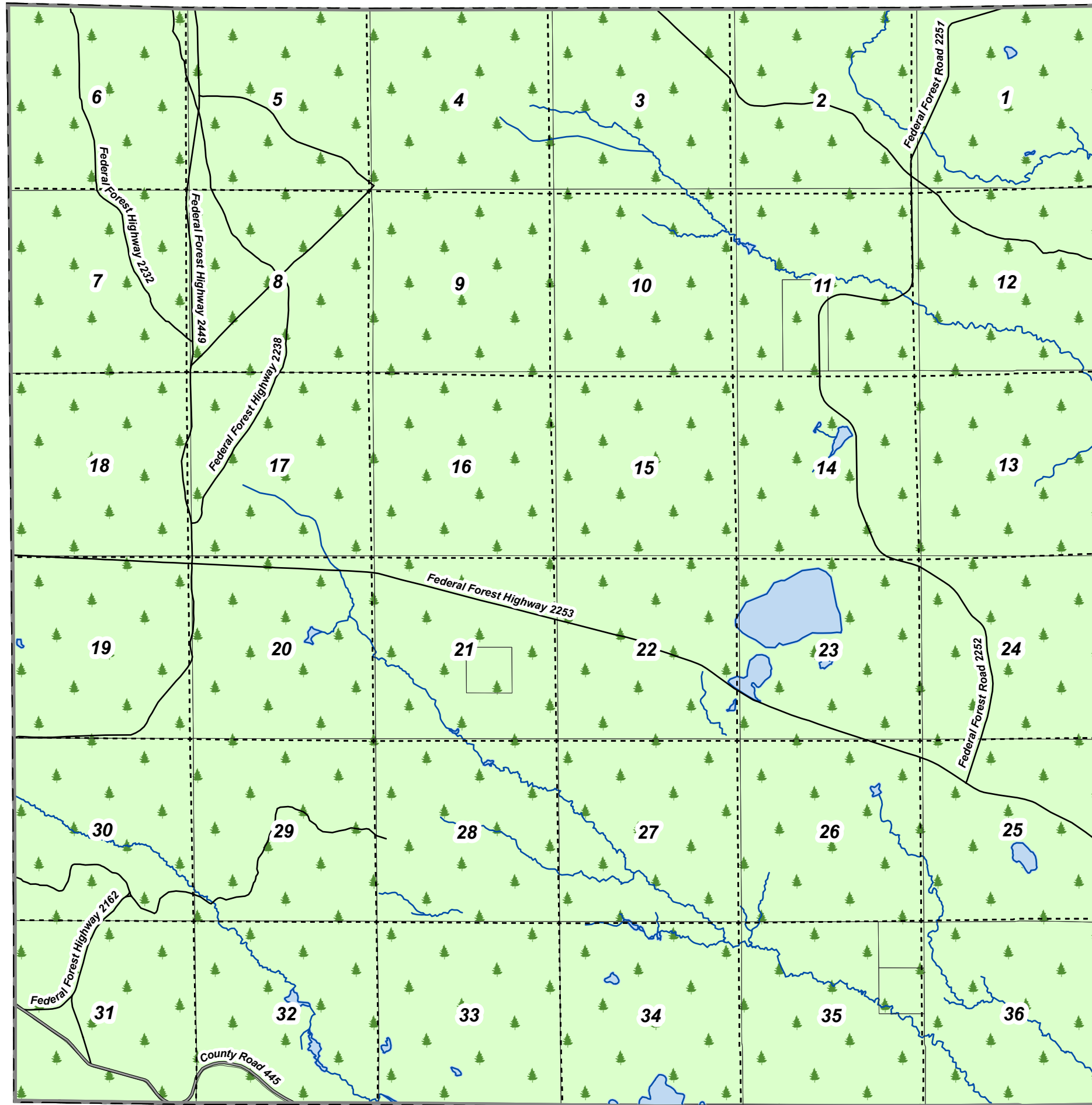
Legend

- Agricultural
- Commercial
- Industrial
- Lakeshore and River 1
- Lakeshore and River 2
- Lakeshore and River 3
- Public Land
- Residential 1
- Residential 2
- Resource Production
- Rural Residential
- Timber Production
- Town District
- (Fox River) Natural River Plan




Schoolcraft County Zoning

Town-Range: 45N18W
 Hiawatha Township
 Page 13 of 40



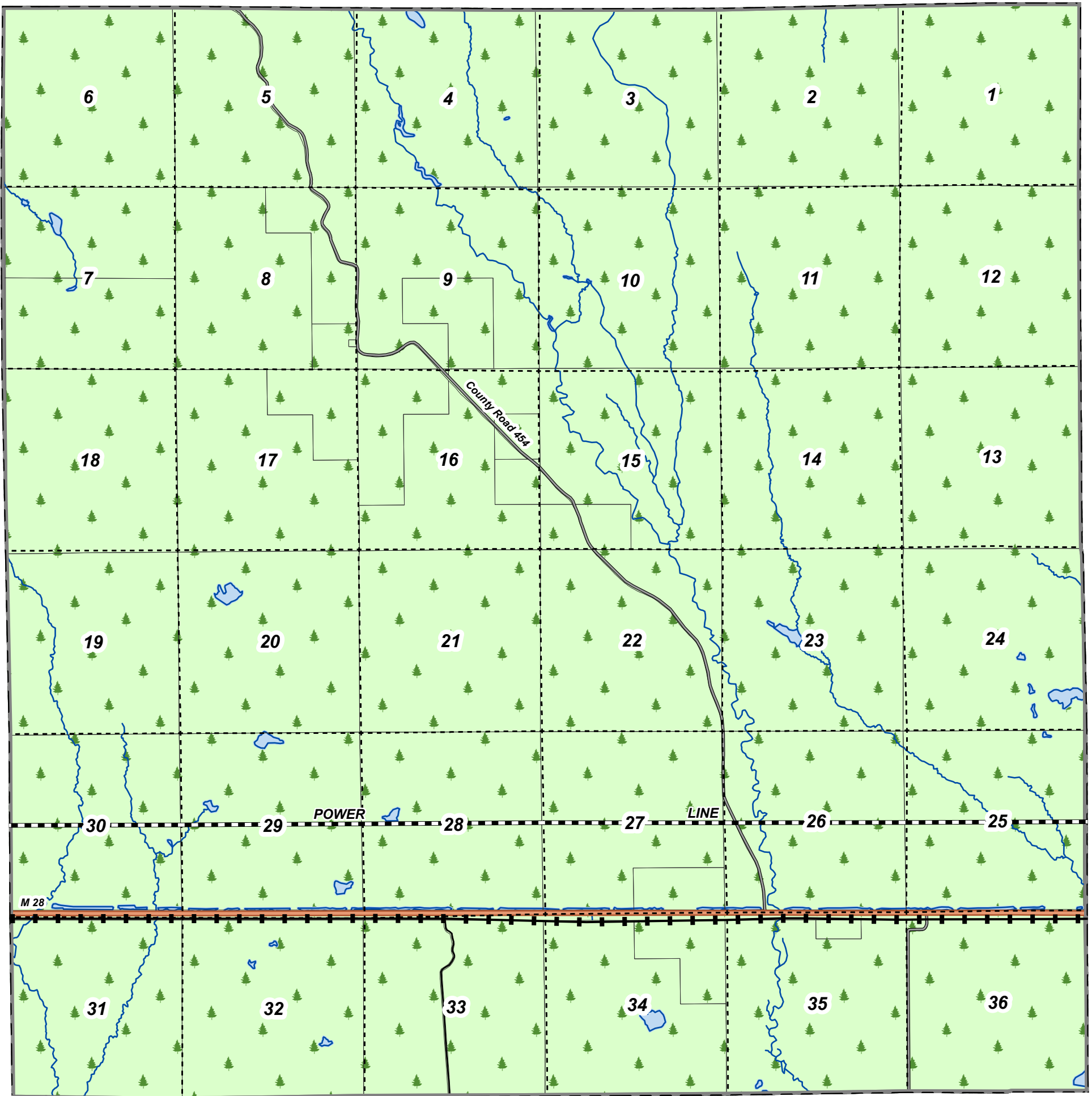
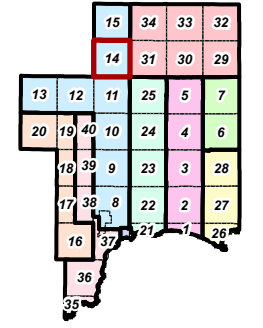
Legend

- Agricultural
- Commercial
- Industrial
- Lakeshore and River 1
- Lakeshore and River 2
- Lakeshore and River 3
- Public Land
- Residential 1
- Residential 2
- Resource Production
- Rural Residential
- Timber Production
- Town District
- (Fox River) Natural River Plan



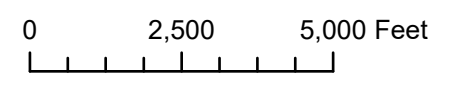
Schoolcraft County Zoning

Town-Range: 46N16W
 Hiawatha Township
 Page 14 of 40



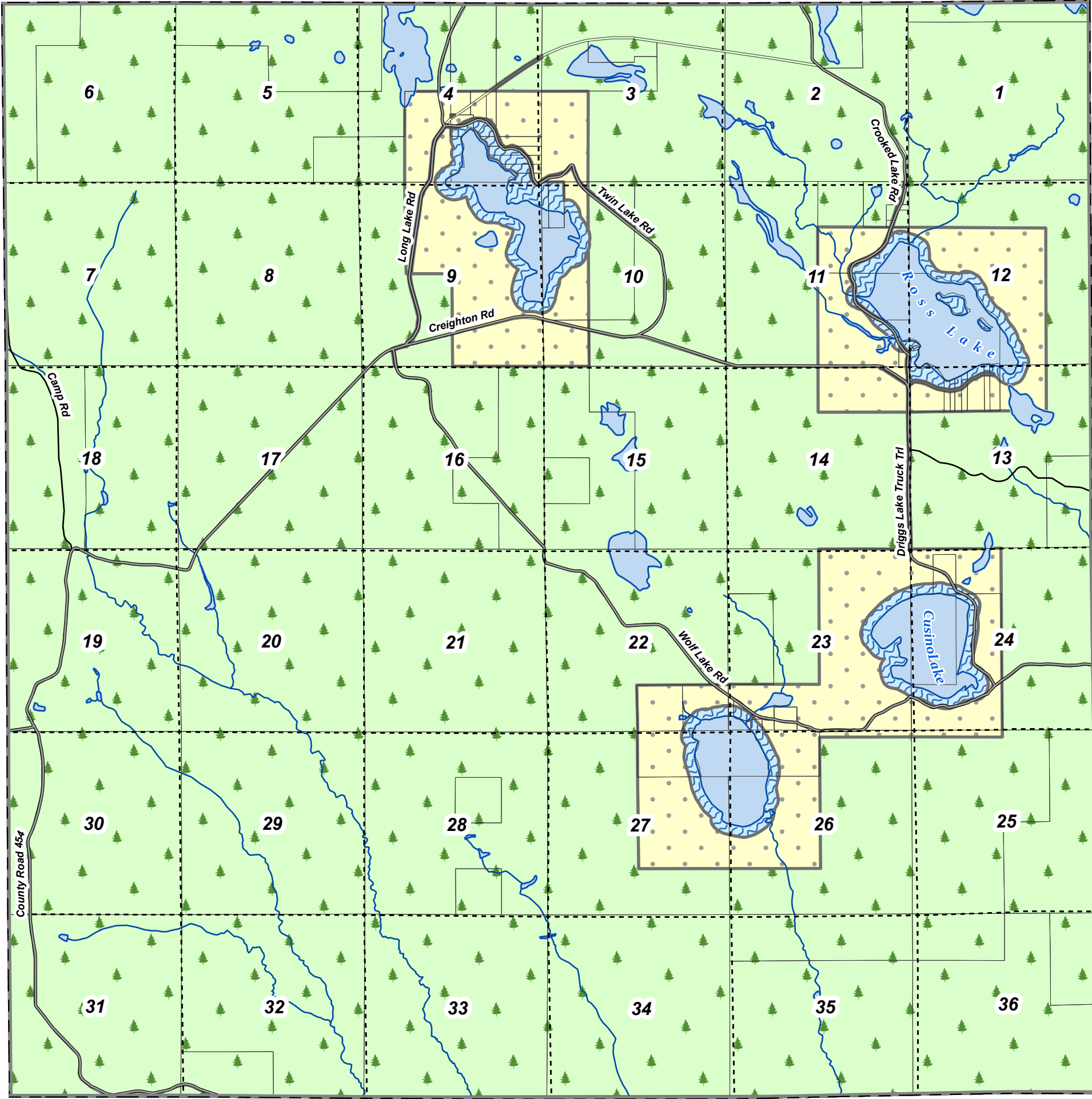
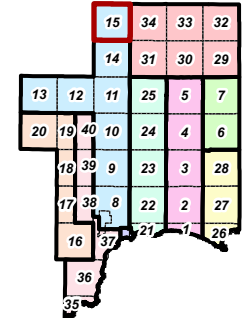
Legend

- Agricultural
- Commercial
- Industrial
- Lakeshore and River 1
- Lakeshore and River 2
- Lakeshore and River 3
- Public Land
- Residential 1
- Residential 2
- Resource Production
- Rural Residential
- Timber Production
- Town District
- (Fox River) Natural River Plan




Schoolcraft County Zoning

Town-Range: 47N16W
 Hiawatha Township
 Page 15 of 40



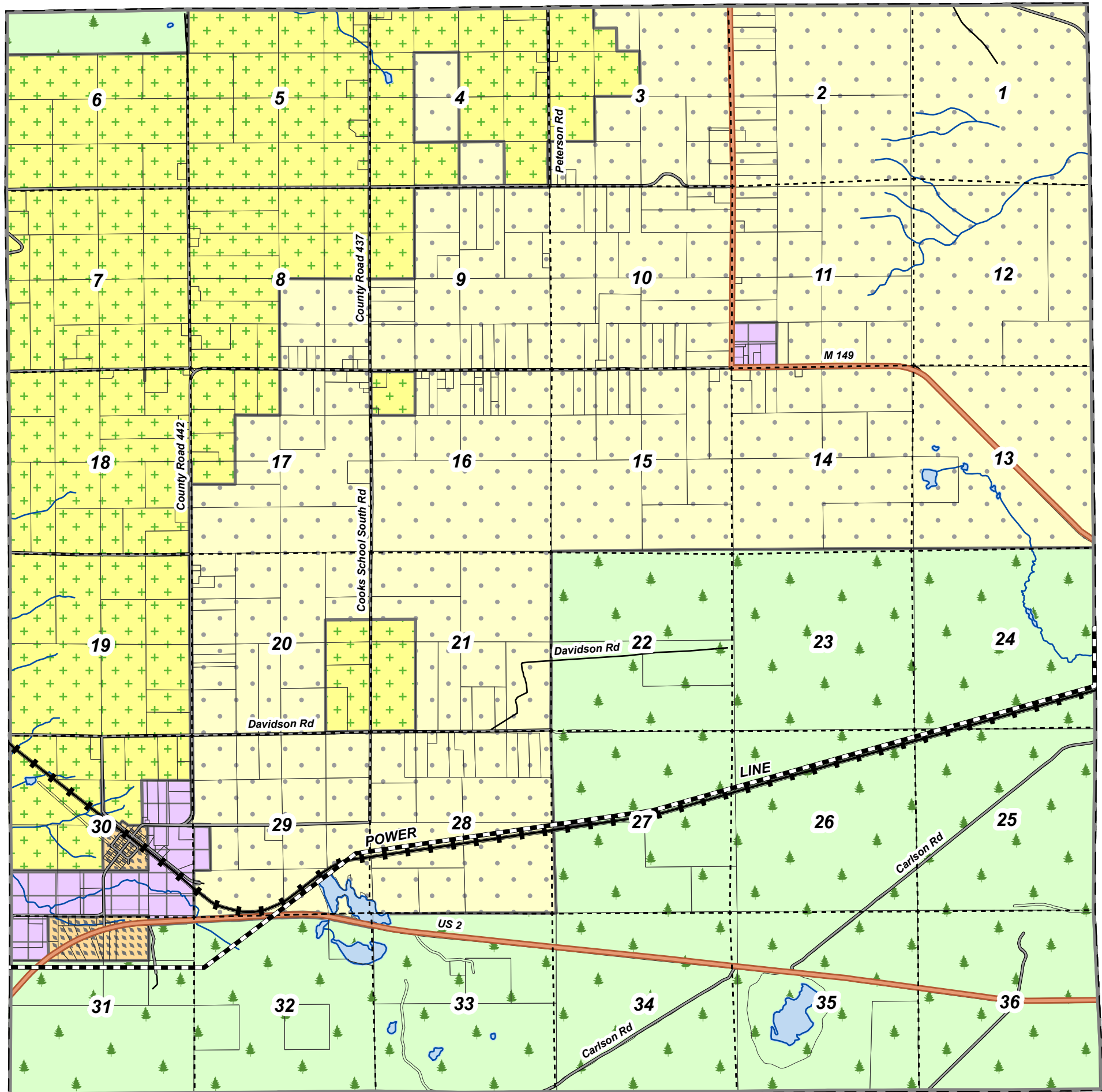
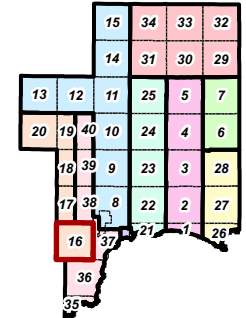
Legend

- Agricultural
- Commercial
- Industrial
- Lakeshore and River 1
- Lakeshore and River 2
- Lakeshore and River 3
- Public Land
- Residential 1
- Residential 2
- Resource Production
- Rural Residential
- Timber Production
- Town District
- (Fox River) Natural River Plan




Schoolcraft County Zoning

Town-Range: 41N17W
Inwood Township
Page 16 of 40



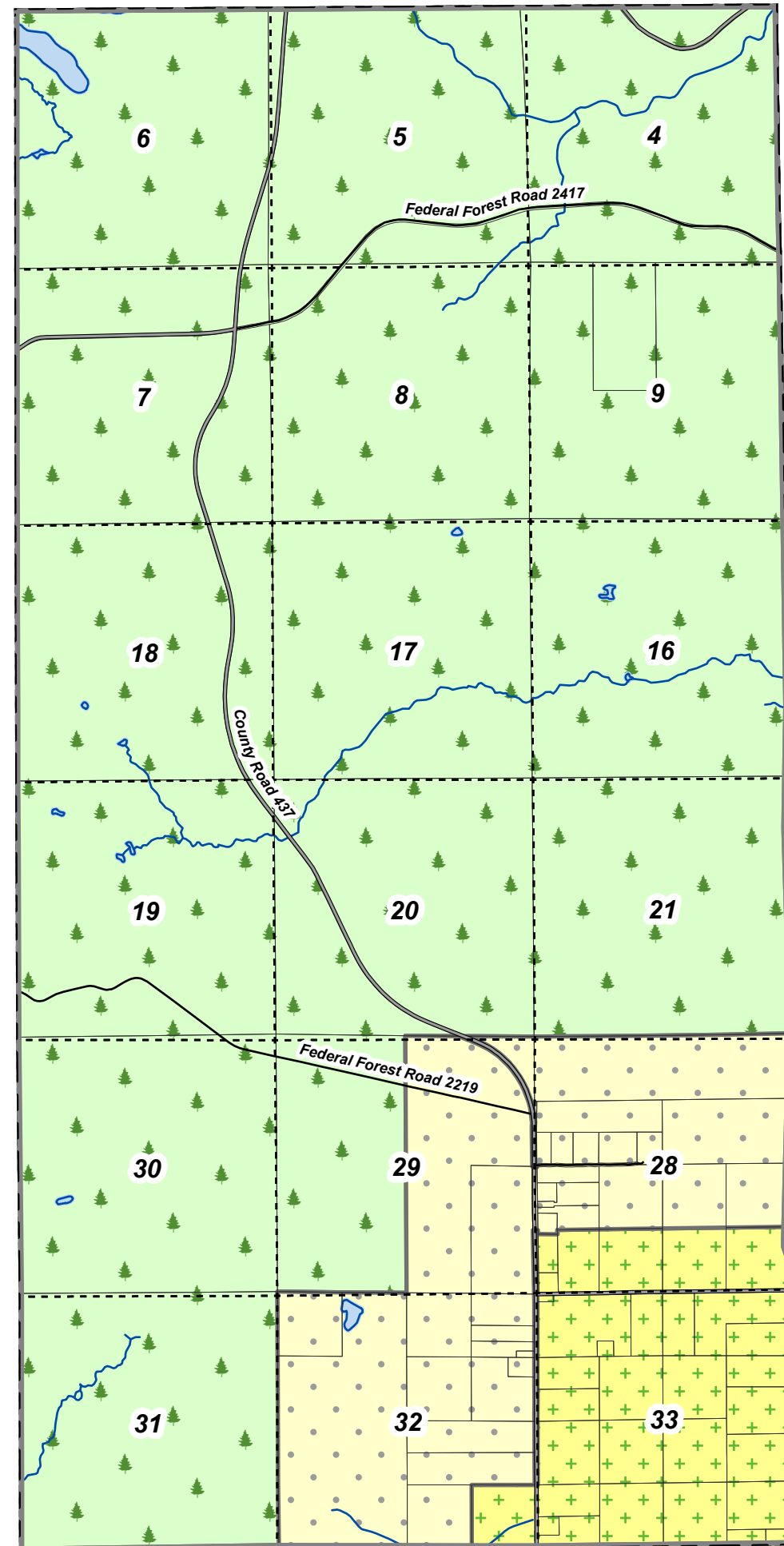
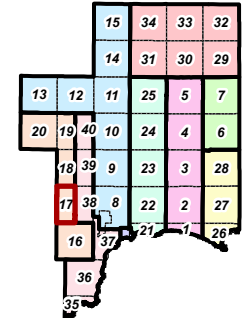
Legend

- Agricultural
- Commercial
- Industrial
- Lakeshore and River 1
- Lakeshore and River 2
- Lakeshore and River 3
- Public Land
- Residential 1
- Residential 2
- Resource Production
- Rural Residential
- Timber Production
- Town District
- (Fox River) Natural River Plan




Schoolcraft County Zoning

Town-Range: 42N17W
Inwood Township
Page 17 of 40



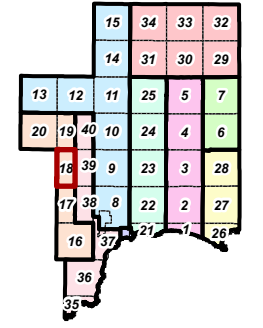
Legend

-  Agricultural
-  Commercial
-  Industrial
-  Lakeshore and River 1
-  Lakeshore and River 2
-  Lakeshore and River 3
-  Public Land
-  Residential 1
-  Residential 2
-  Resource Production
-  Rural Residential
-  Timber Production
-  Town District
-  (Fox River) Natural River Plan



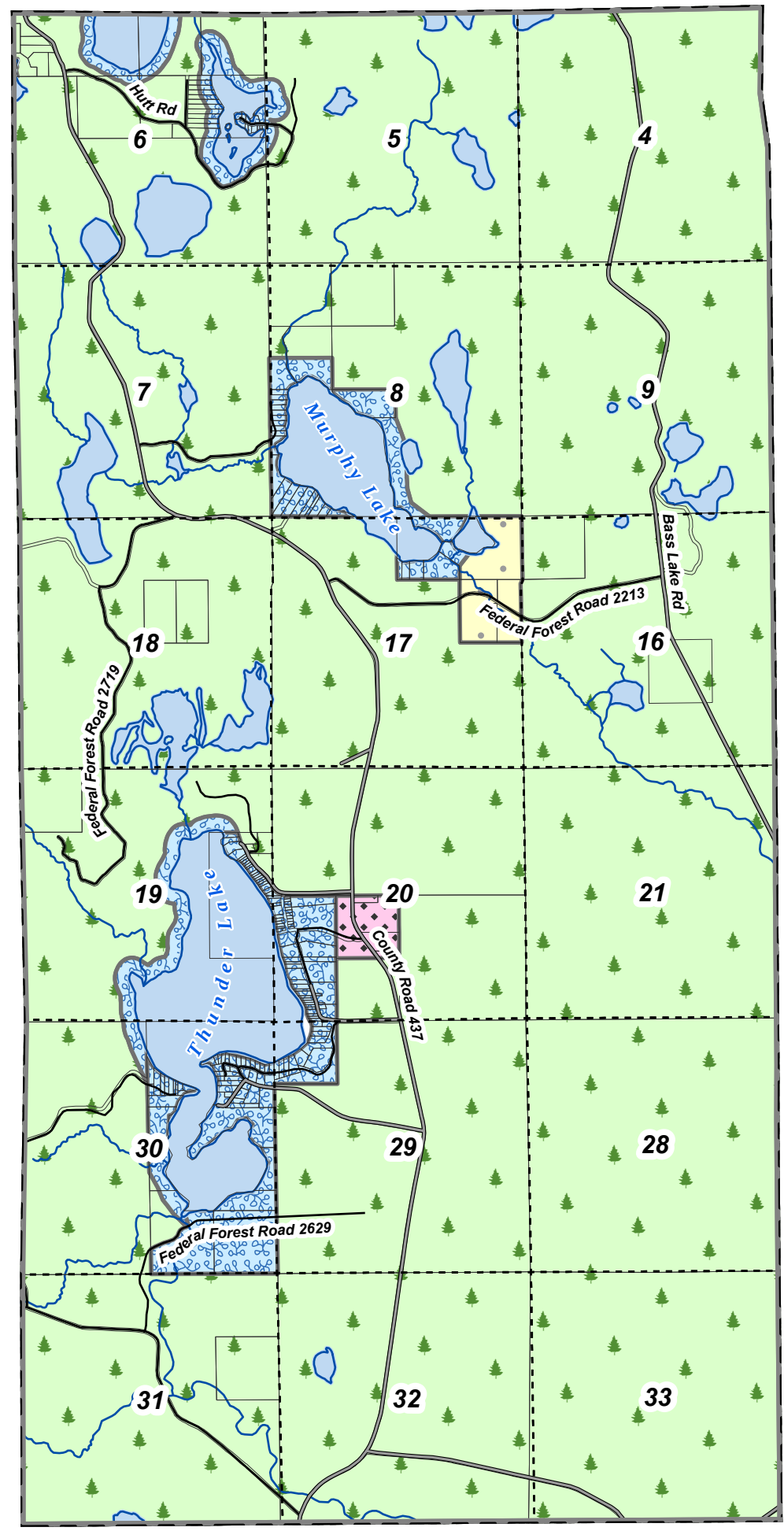
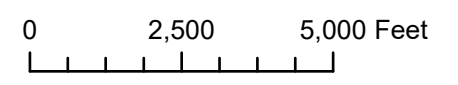
Schoolcraft County Zoning

Town-Range: 43N17W
Inwood Township
Page 18 of 40



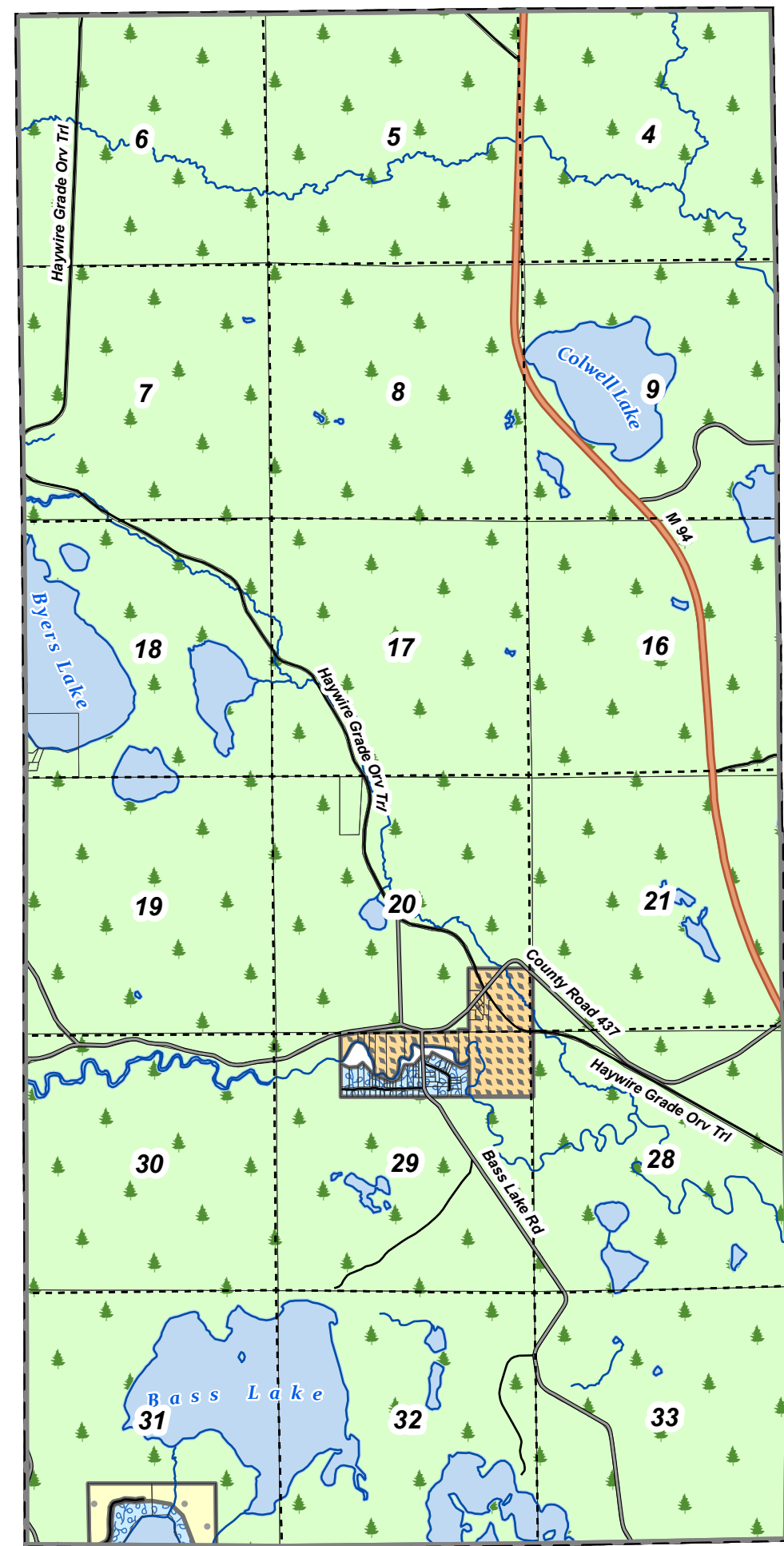
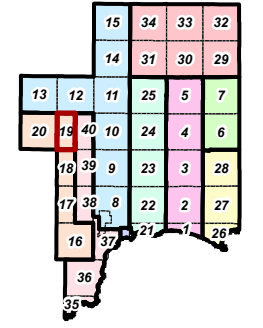
Legend

- Agricultural
- Commercial
- Industrial
- Lakeshore and River 1
- Lakeshore and River 2
- Lakeshore and River 3
- Public Land
- Residential 1
- Residential 2
- Resource Production
- Rural Residential
- Timber Production
- Town District
- (Fox River) Natural River Plan



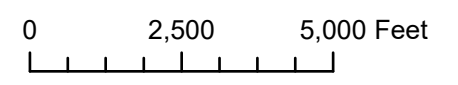
Schoolcraft County Zoning

Town-Range: 44N17W
Inwood Township
Page 19 of 40



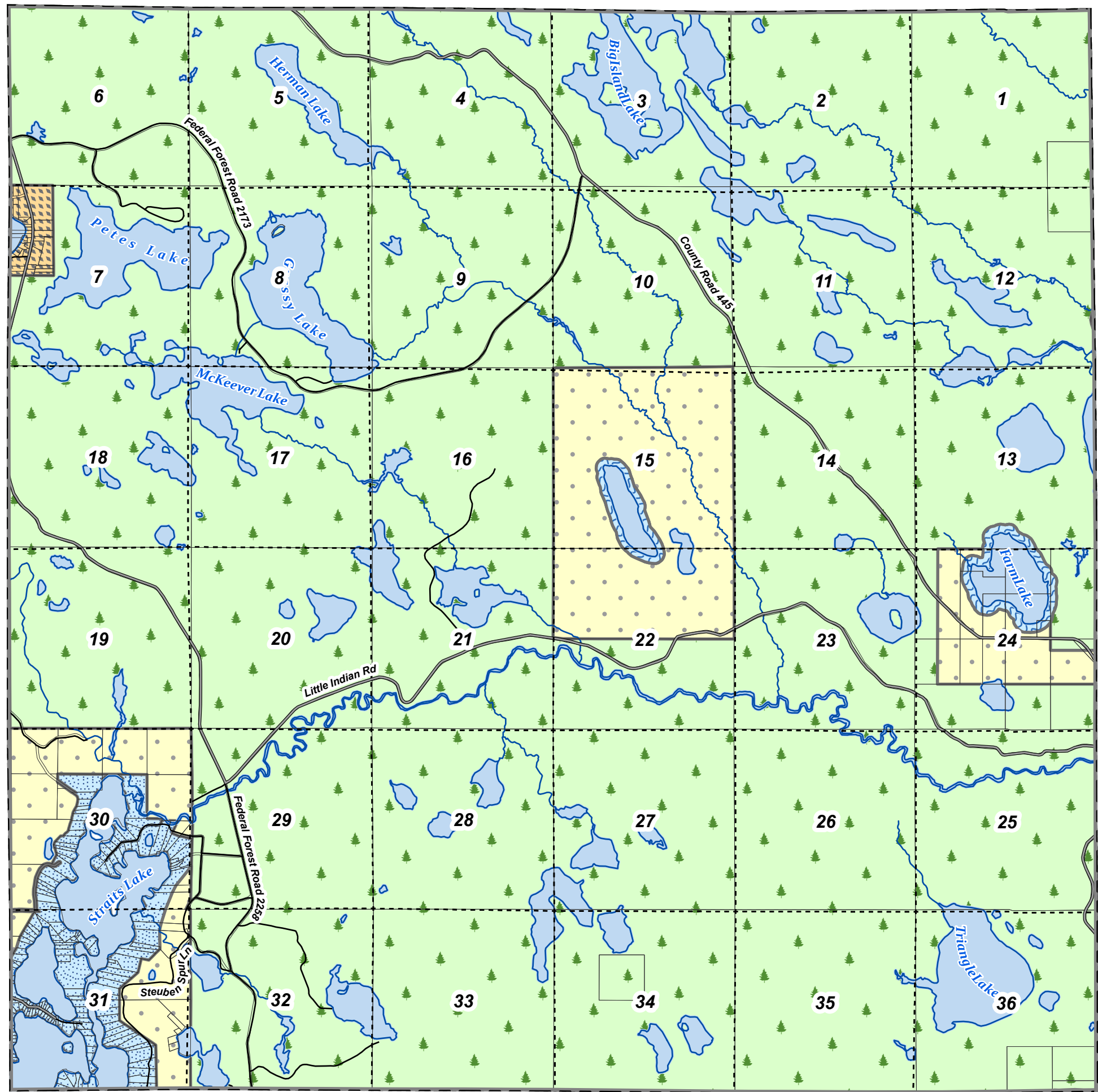
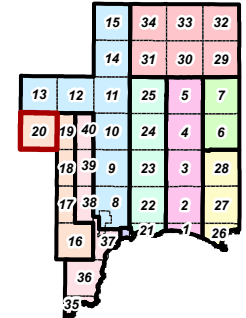
Legend

- Agricultural
- Commercial
- Industrial
- Lakeshore and River 1
- Lakeshore and River 2
- Lakeshore and River 3
- Public Land
- Residential 1
- Residential 2
- Resource Production
- Rural Residential
- Timber Production
- Town District
- (Fox River) Natural River Plan



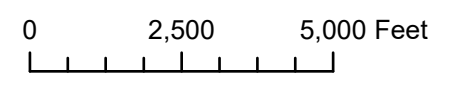
Schoolcraft County Zoning

Town-Range: 44N18W
Inwood Township
Page 20 of 40



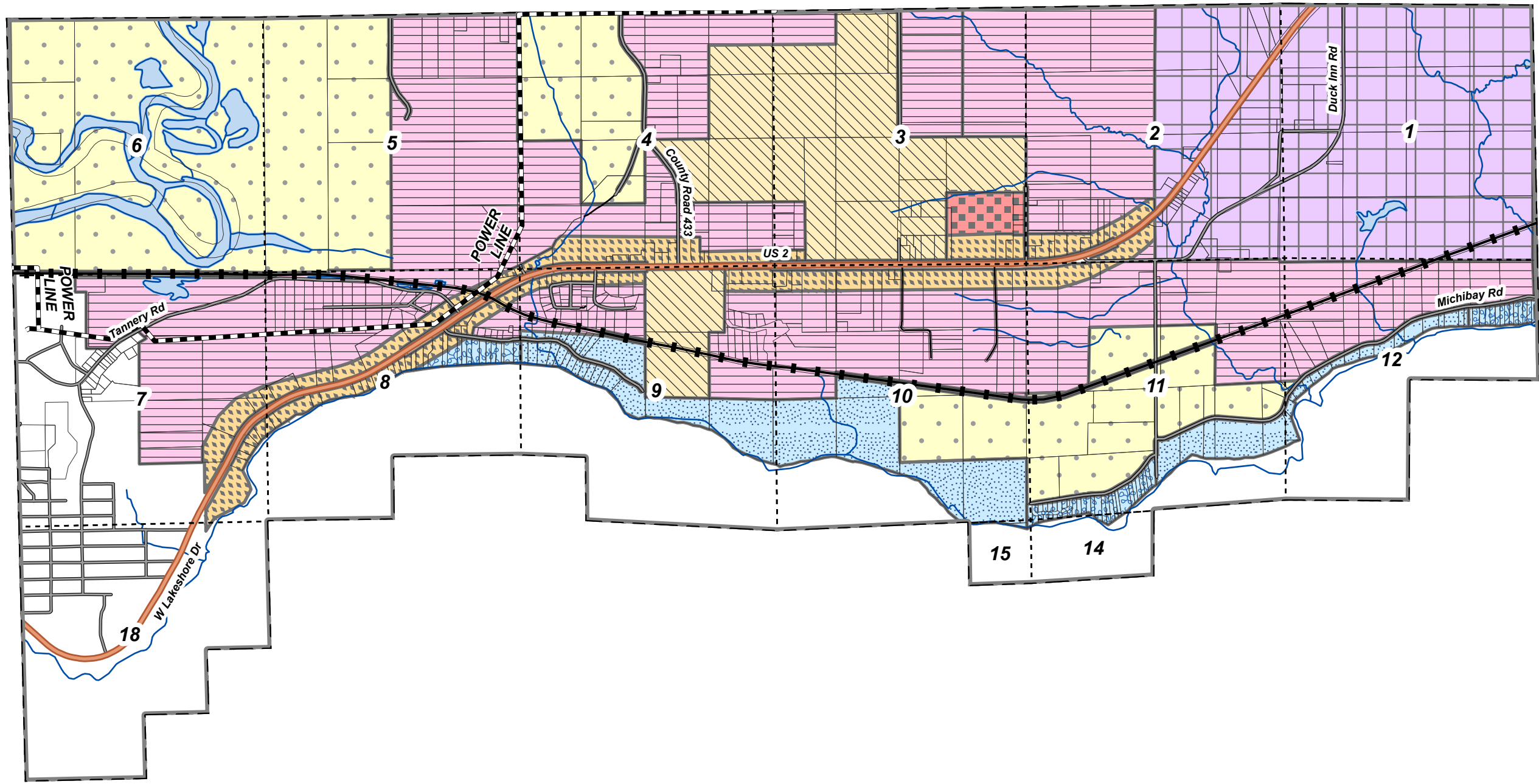
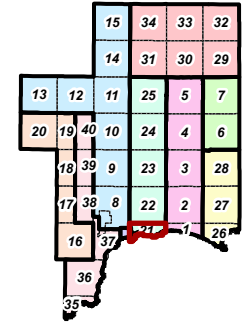
Legend

- Agricultural
- Commercial
- Industrial
- Lakeshore and River 1
- Lakeshore and River 2
- Lakeshore and River 3
- Public Land
- Residential 1
- Residential 2
- Resource Production
- Rural Residential
- Timber Production
- Town District
- (Fox River) Natural River Plan



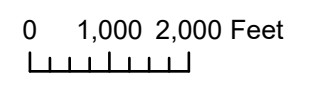
Schoolcraft County Zoning

Town-Range: 41N15W
 Manistique Township
 Page 21 of 40



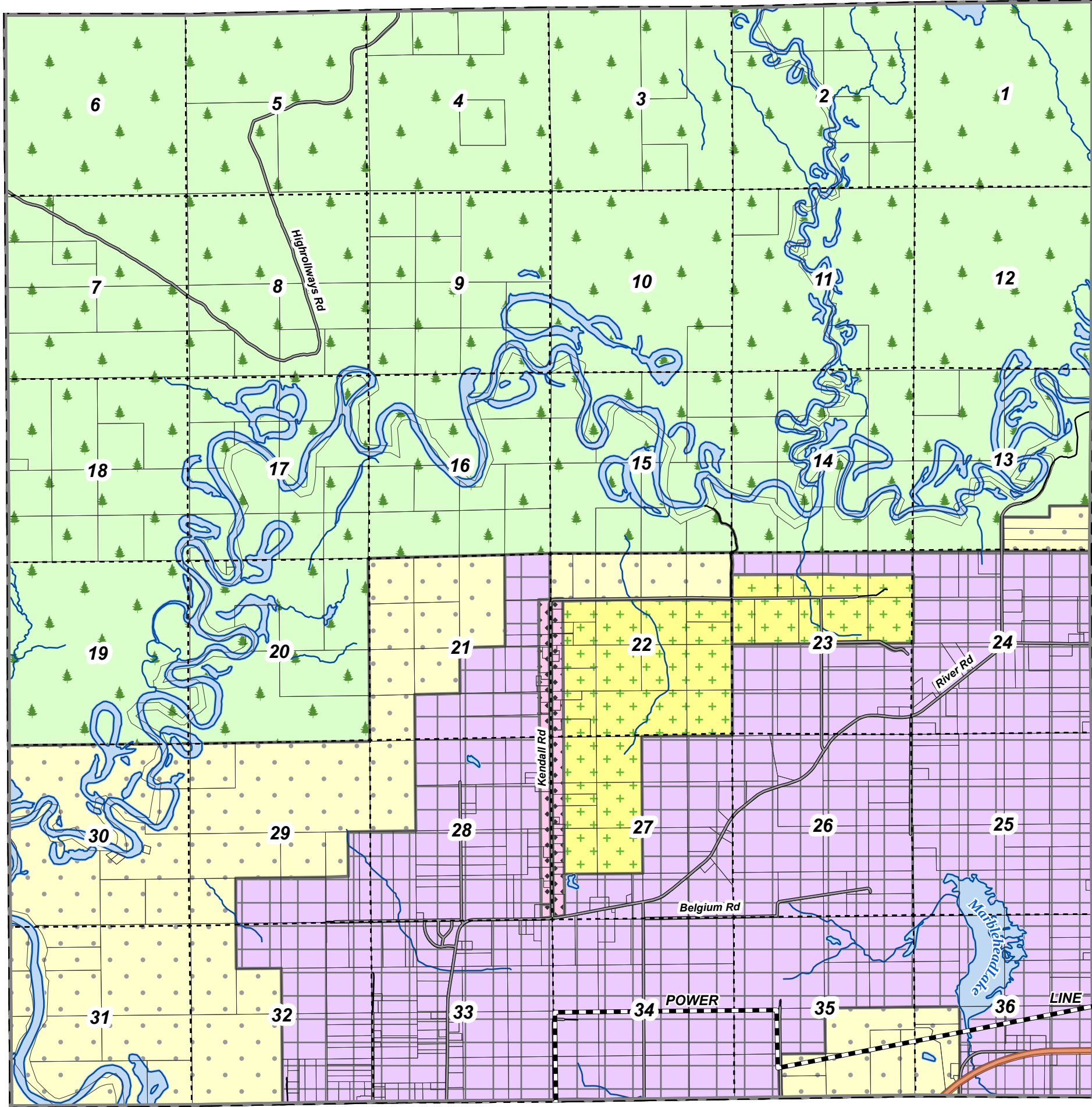
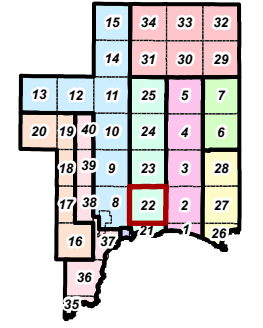
Legend

- Agricultural
- Commercial
- Industrial
- Lakeshore and River 1
- Lakeshore and River 2
- Lakeshore and River 3
- Public Land
- Residential 1
- Residential 2
- Resource Production
- Rural Residential
- Timber Production
- Town District
- (Fox River) Natural River Plan



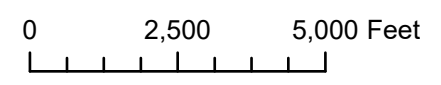
Schoolcraft County Zoning

Town-Range: 42N15W
 Manistique Township
 Page 22 of 40



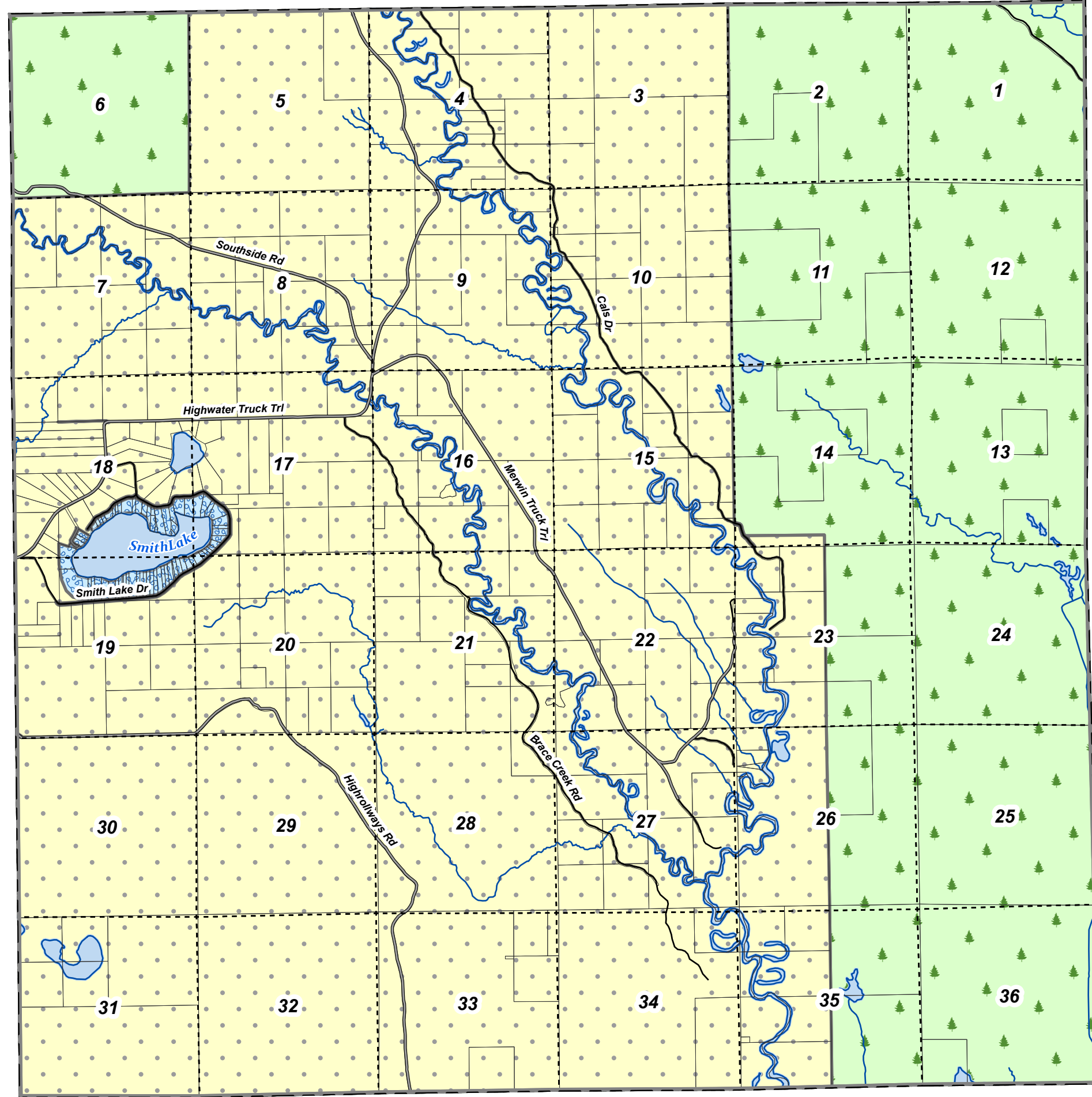
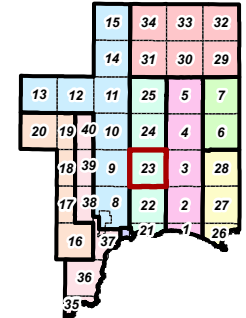
Legend

- Agricultural
- Commercial
- Industrial
- Lakeshore and River 1
- Lakeshore and River 2
- Lakeshore and River 3
- Public Land
- Residential 1
- Residential 2
- Resource Production
- Rural Residential
- Timber Production
- Town District
- (Fox River) Natural River Plan




Schoolcraft County Zoning

Town-Range: 43N15W
 Manistique Township
 Page 23 of 40



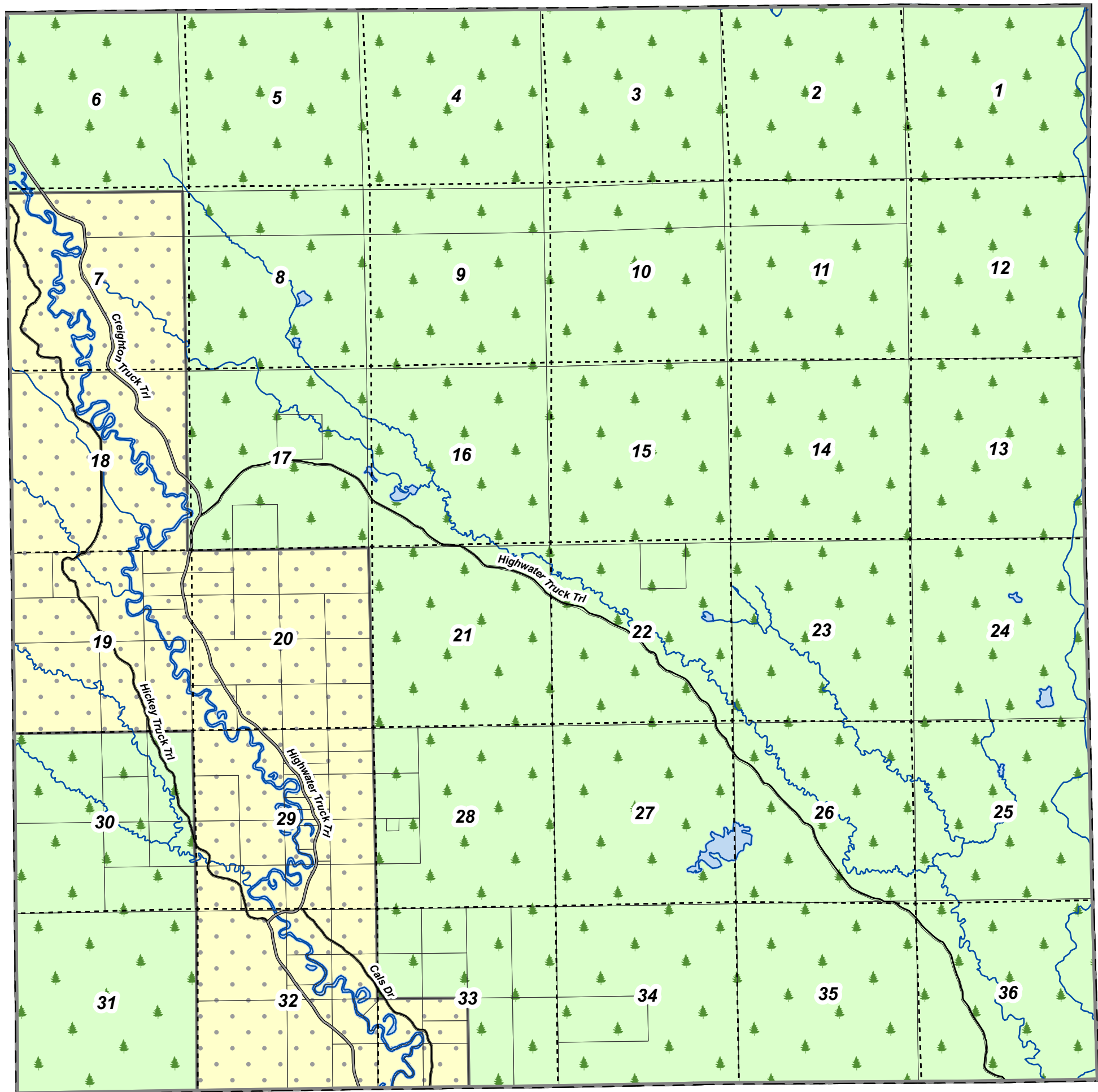
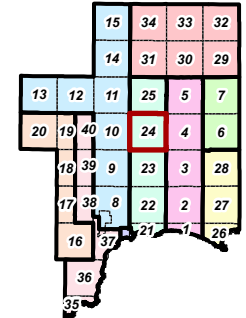
Legend

- Agricultural
- Commercial
- Industrial
- Lakeshore and River 1
- Lakeshore and River 2
- Lakeshore and River 3
- Public Land
- Residential 1
- Residential 2
- Resource Production
- Rural Residential
- Timber Production
- Town District
- (Fox River) Natural River Plan



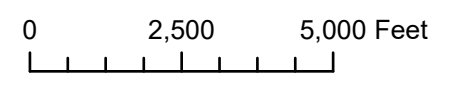
Schoolcraft County Zoning

Town-Range: 44N15W
 Manistique Township
 Page 24 of 40



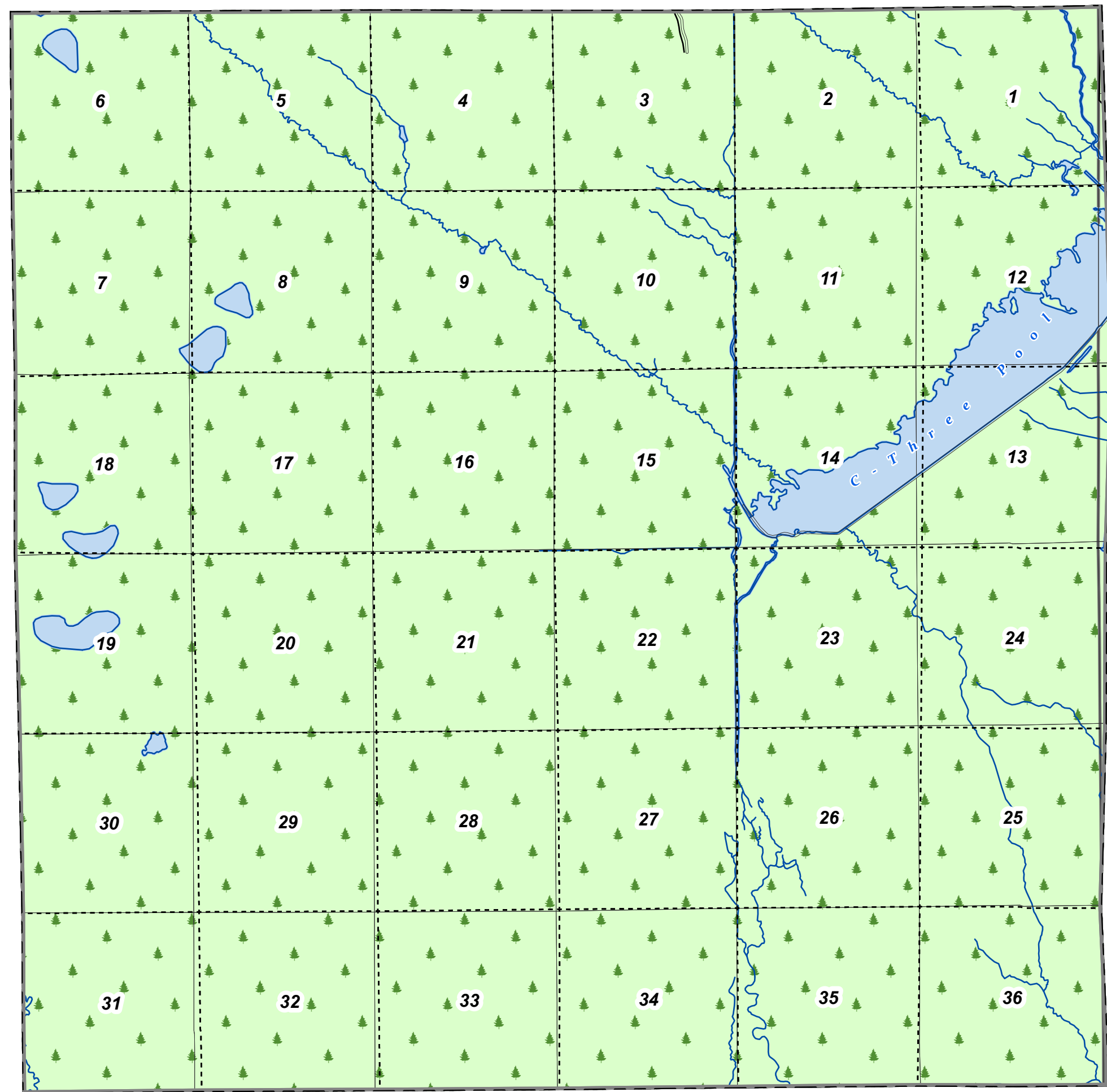
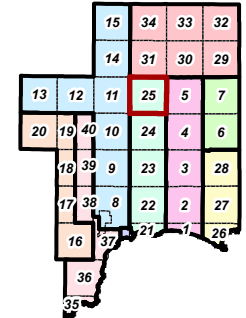
Legend

- Agricultural
- Commercial
- Industrial
- Lakeshore and River 1
- Lakeshore and River 2
- Lakeshore and River 3
- Public Land
- Residential 1
- Residential 2
- Resource Production
- Rural Residential
- Timber Production
- Town District
- (Fox River) Natural River Plan




Schoolcraft County Zoning

Town-Range: 45N15W
 Manistique Township
 Page 25 of 40



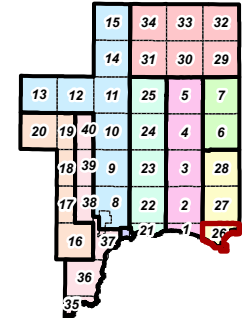
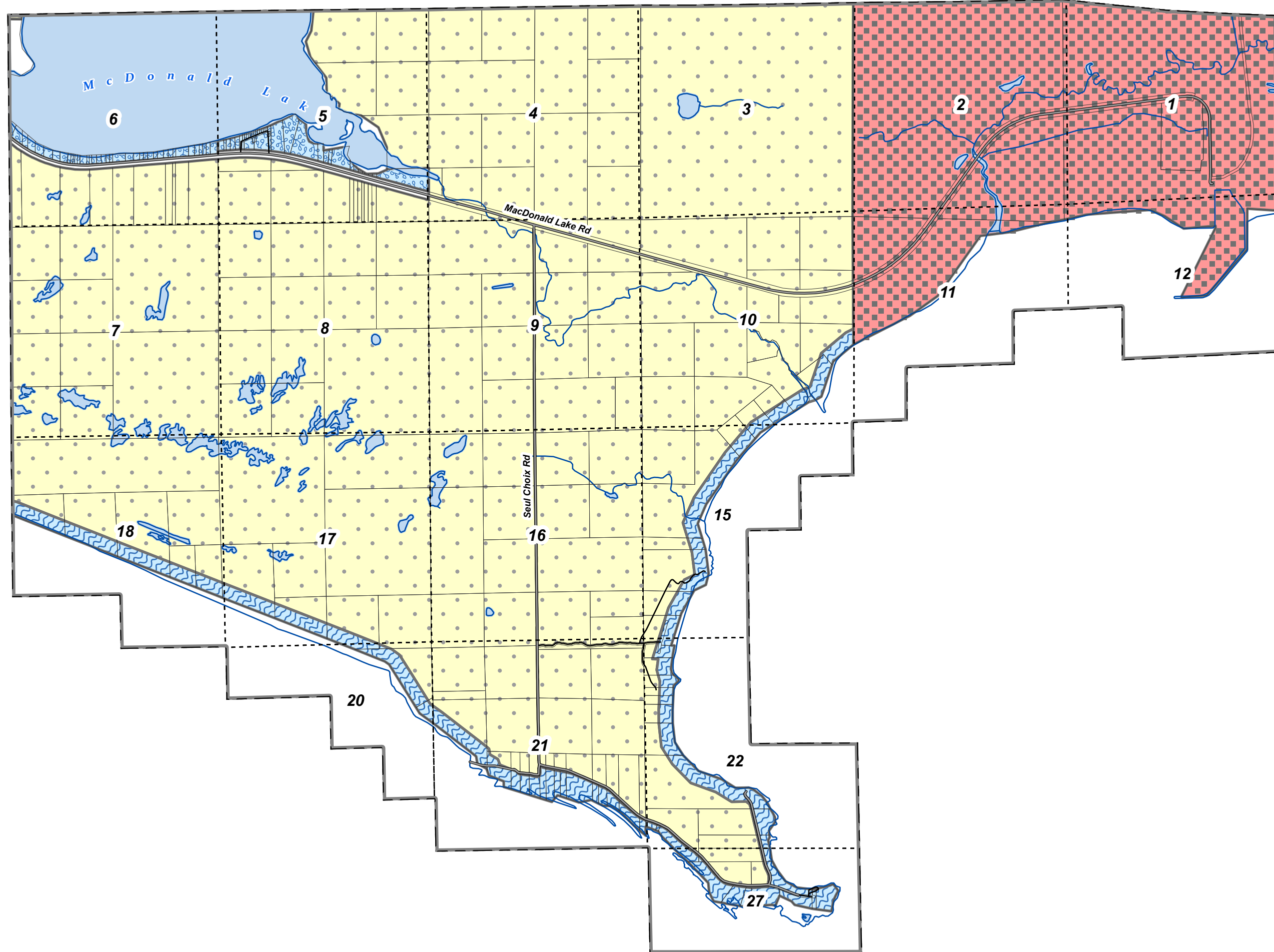
Legend

-  Agricultural
-  Commercial
-  Industrial
-  Lakeshore and River 1
-  Lakeshore and River 2
-  Lakeshore and River 3
-  Public Land
-  Residential 1
-  Residential 2
-  Resource Production
-  Rural Residential
-  Timber Production
-  Town District
-  (Fox River) Natural River Plan



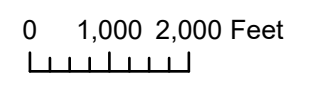
Schoolcraft County Zoning

Town-Range: 41N13W
Mueller Township
Page 26 of 40



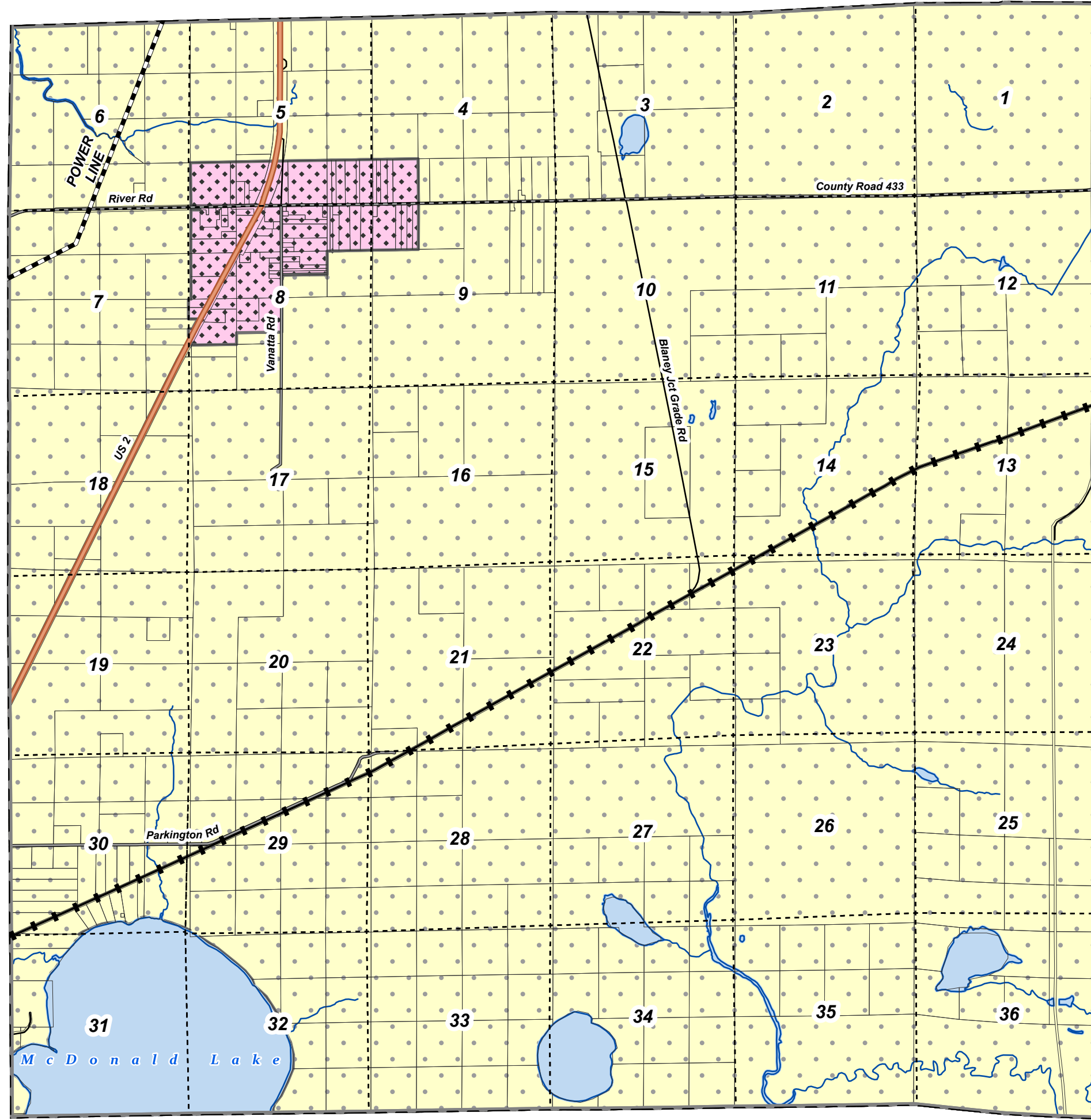
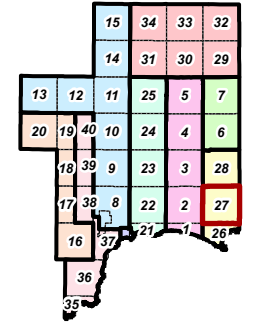
Legend

- Agricultural
- Commercial
- Industrial
- Lakeshore and River 1
- Lakeshore and River 2
- Lakeshore and River 3
- Public Land
- Residential 1
- Residential 2
- Resource Production
- Rural Residential
- Timber Production
- Town District
- (Fox River) Natural River Plan



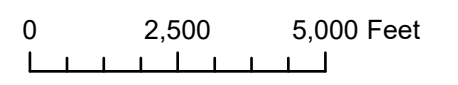
Schoolcraft County Zoning

Town-Range: 42N13W
Mueller Township
Page 27 of 40



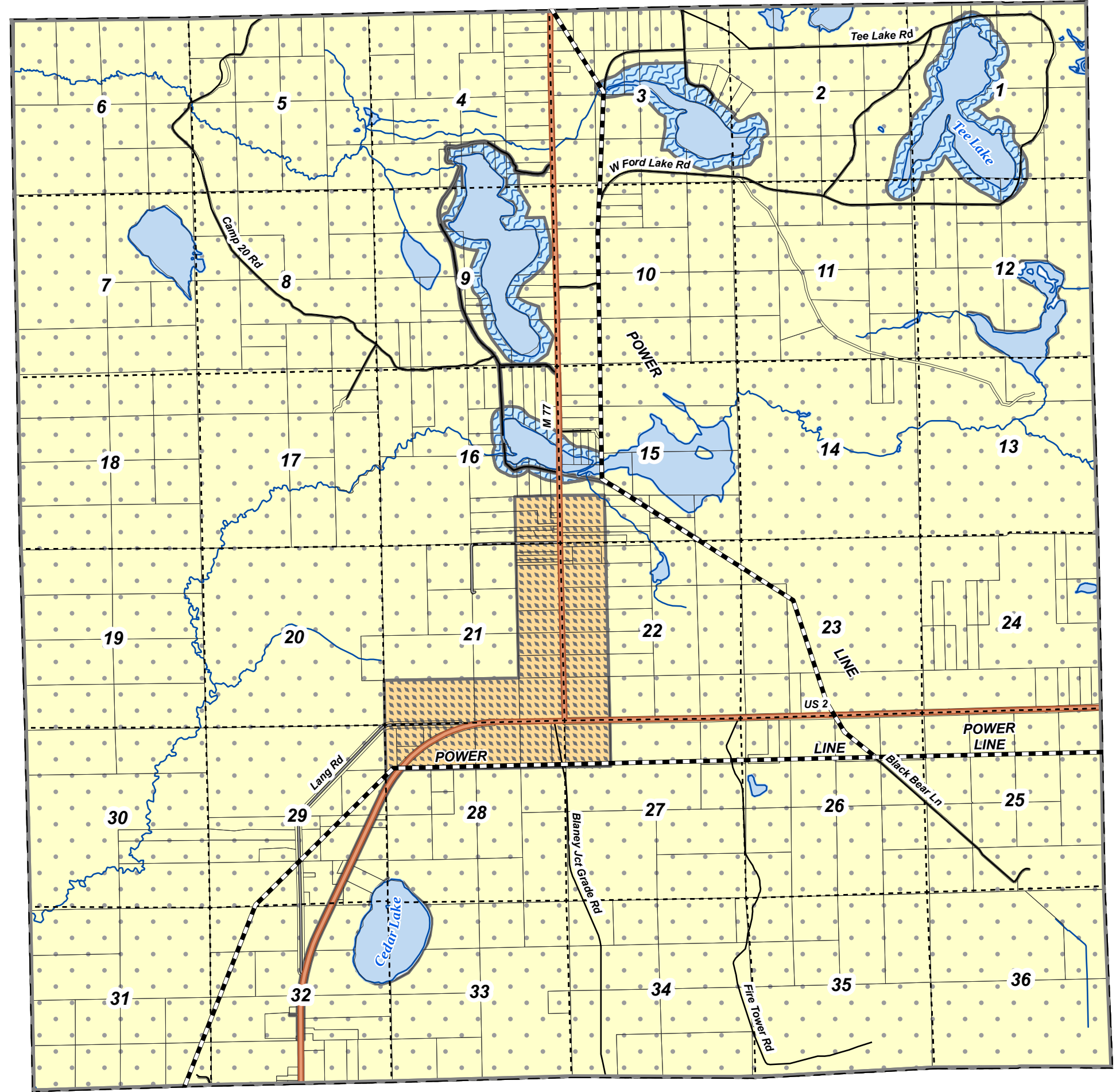
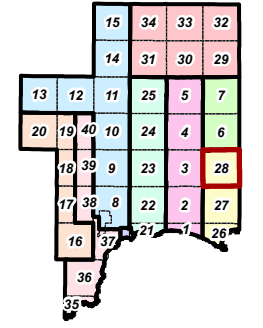
Legend

- Agricultural
- Commercial
- Industrial
- Lakeshore and River 1
- Lakeshore and River 2
- Lakeshore and River 3
- Public Land
- Residential 1
- Residential 2
- Resource Production
- Rural Residential
- Timber Production
- Town District
- (Fox River) Natural River Plan



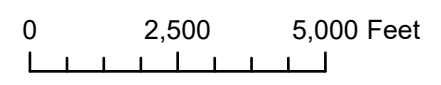
Schoolcraft County Zoning

Town-Range: 43N13W
Mueller Township
Page 28 of 40



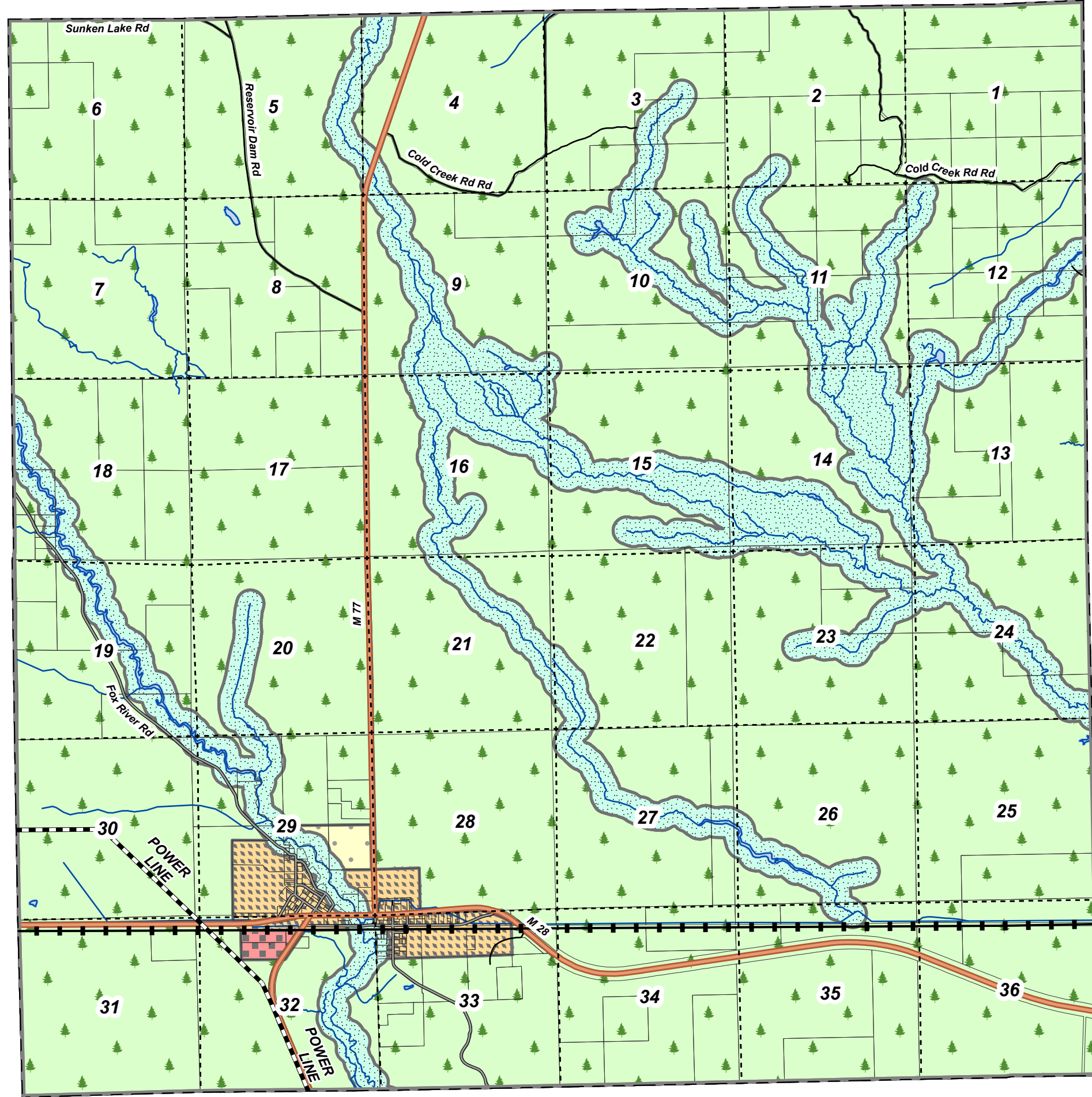
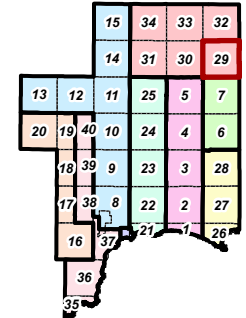
Legend

- Agricultural
- Commercial
- Industrial
- Lakeshore and River 1
- Lakeshore and River 2
- Lakeshore and River 3
- Public Land
- Residential 1
- Residential 2
- Resource Production
- Rural Residential
- Timber Production
- Town District
- (Fox River) Natural River Plan



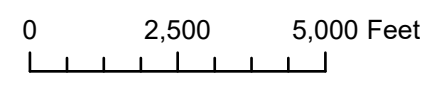
Schoolcraft County Zoning

Town-Range: 46N13W
 Seney Township
 Page 29 of 40



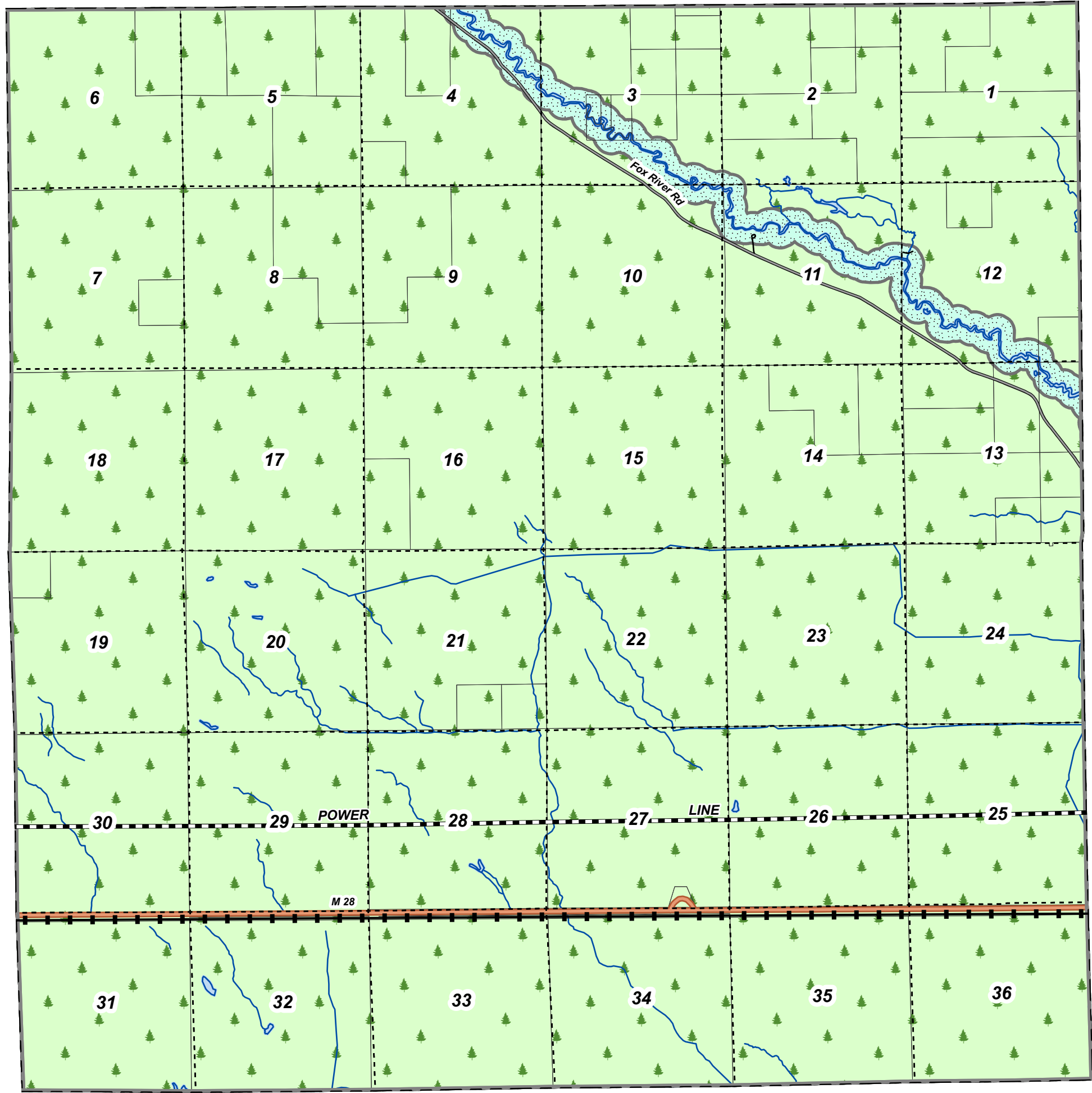
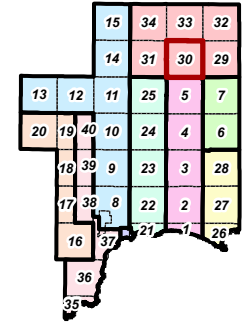
Legend

- Agricultural
- Commercial
- Industrial
- Lakeshore and River 1
- Lakeshore and River 2
- Lakeshore and River 3
- Public Land
- Residential 1
- Residential 2
- Resource Production
- Rural Residential
- Timber Production
- Town District
- (Fox River) Natural River Plan



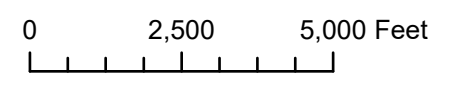
Schoolcraft County Zoning

Town-Range: 46N14W
 Seney Township
 Page 30 of 40



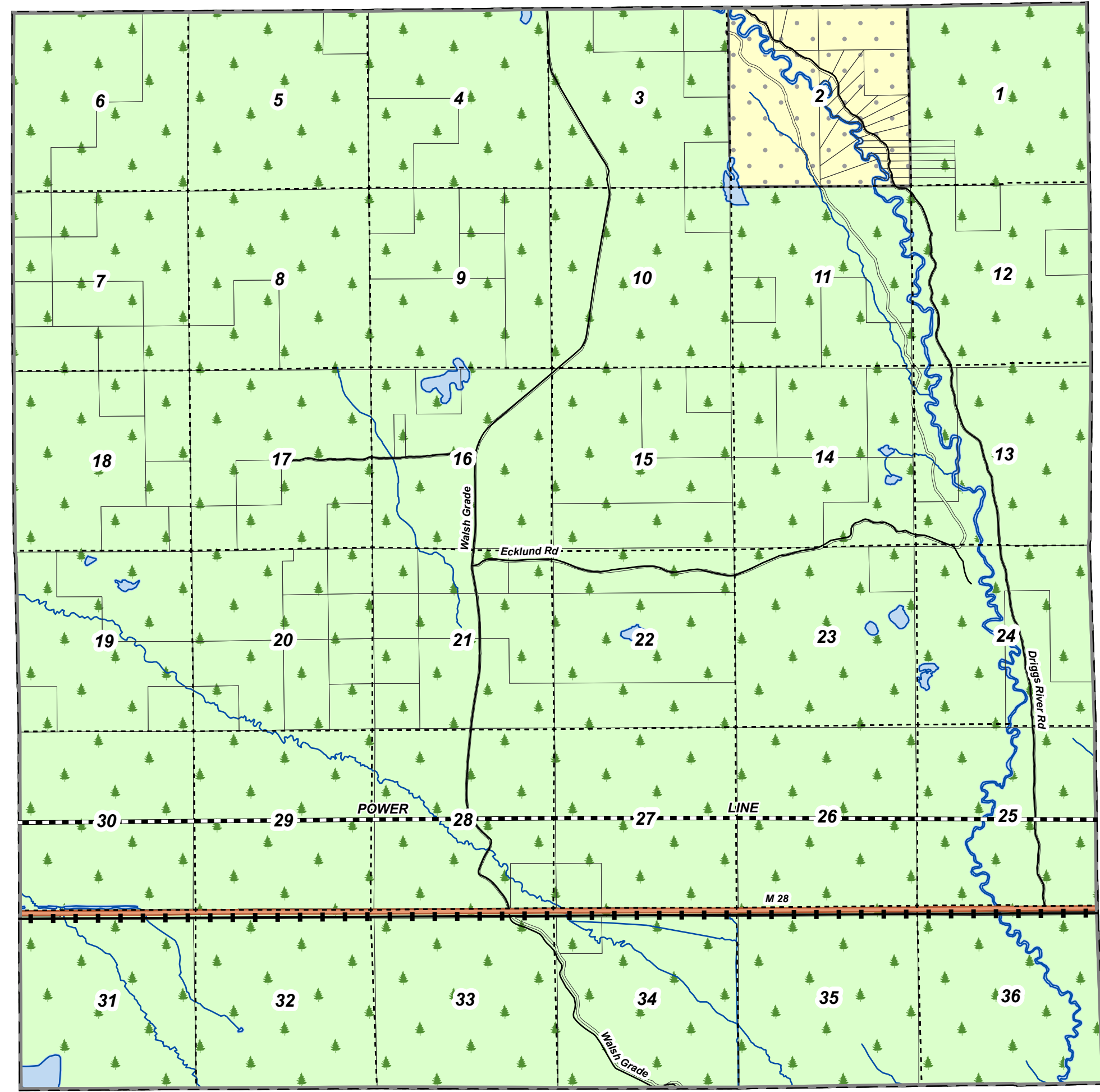
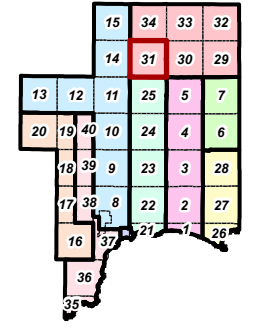
Legend

- Agricultural
- Commercial
- Industrial
- Lakeshore and River 1
- Lakeshore and River 2
- Lakeshore and River 3
- Public Land
- Residential 1
- Residential 2
- Resource Production
- Rural Residential
- Timber Production
- Town District
- (Fox River) Natural River Plan



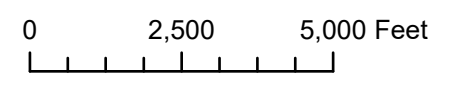
Schoolcraft County Zoning

Town-Range: 46N15W
 Seney Township
 Page 31 of 40



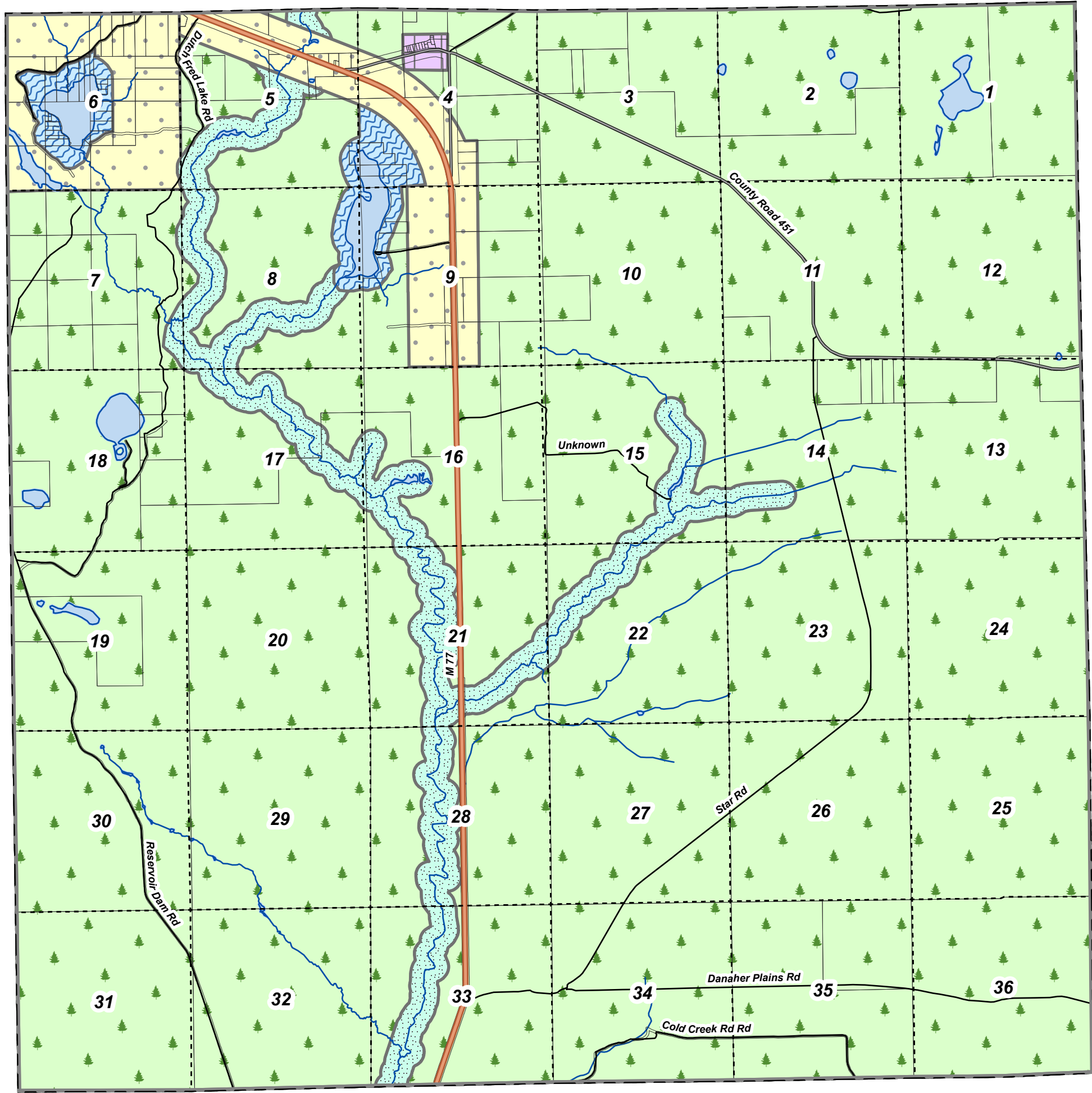
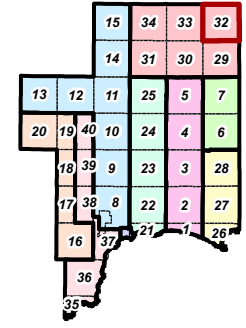
Legend

- Agricultural
- Commercial
- Industrial
- Lakeshore and River 1
- Lakeshore and River 2
- Lakeshore and River 3
- Public Land
- Residential 1
- Residential 2
- Resource Production
- Rural Residential
- Timber Production
- Town District
- (Fox River) Natural River Plan



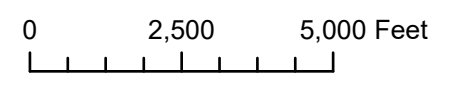
Schoolcraft County Zoning

Town-Range: 47N13W
 Seney Township
 Page 32 of 40



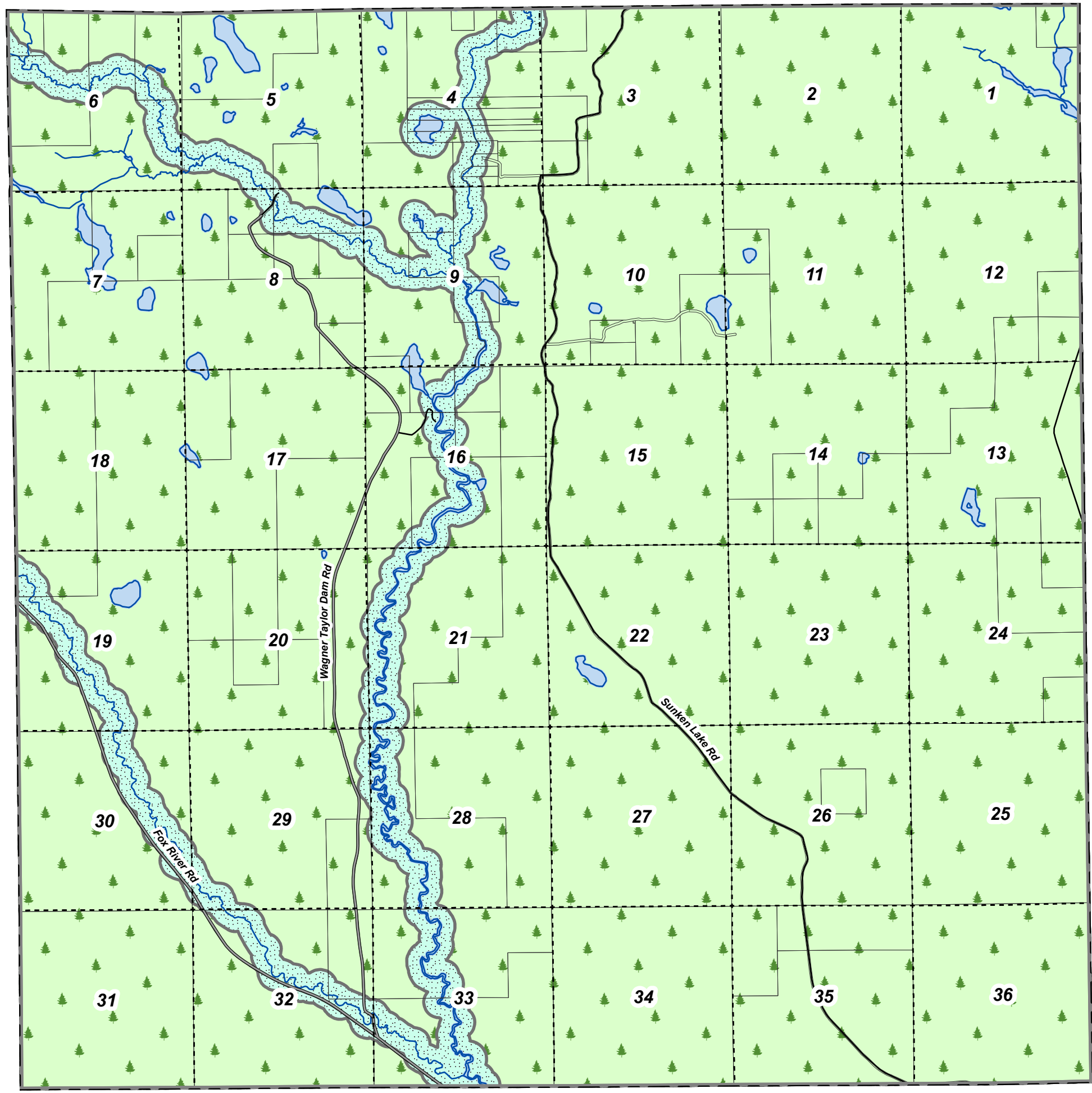
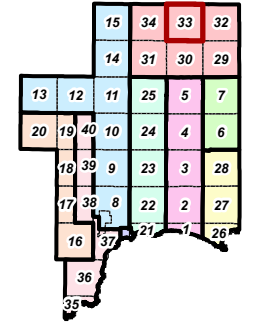
Legend

- Agricultural
- Commercial
- Industrial
- Lakeshore and River 1
- Lakeshore and River 2
- Lakeshore and River 3
- Public Land
- Residential 1
- Residential 2
- Resource Production
- Rural Residential
- Timber Production
- Town District
- (Fox River) Natural River Plan



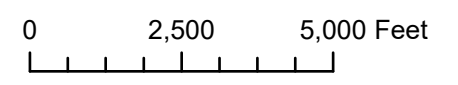
Schoolcraft County Zoning

Town-Range: 47N14W
 Seney Township
 Page 33 of 40



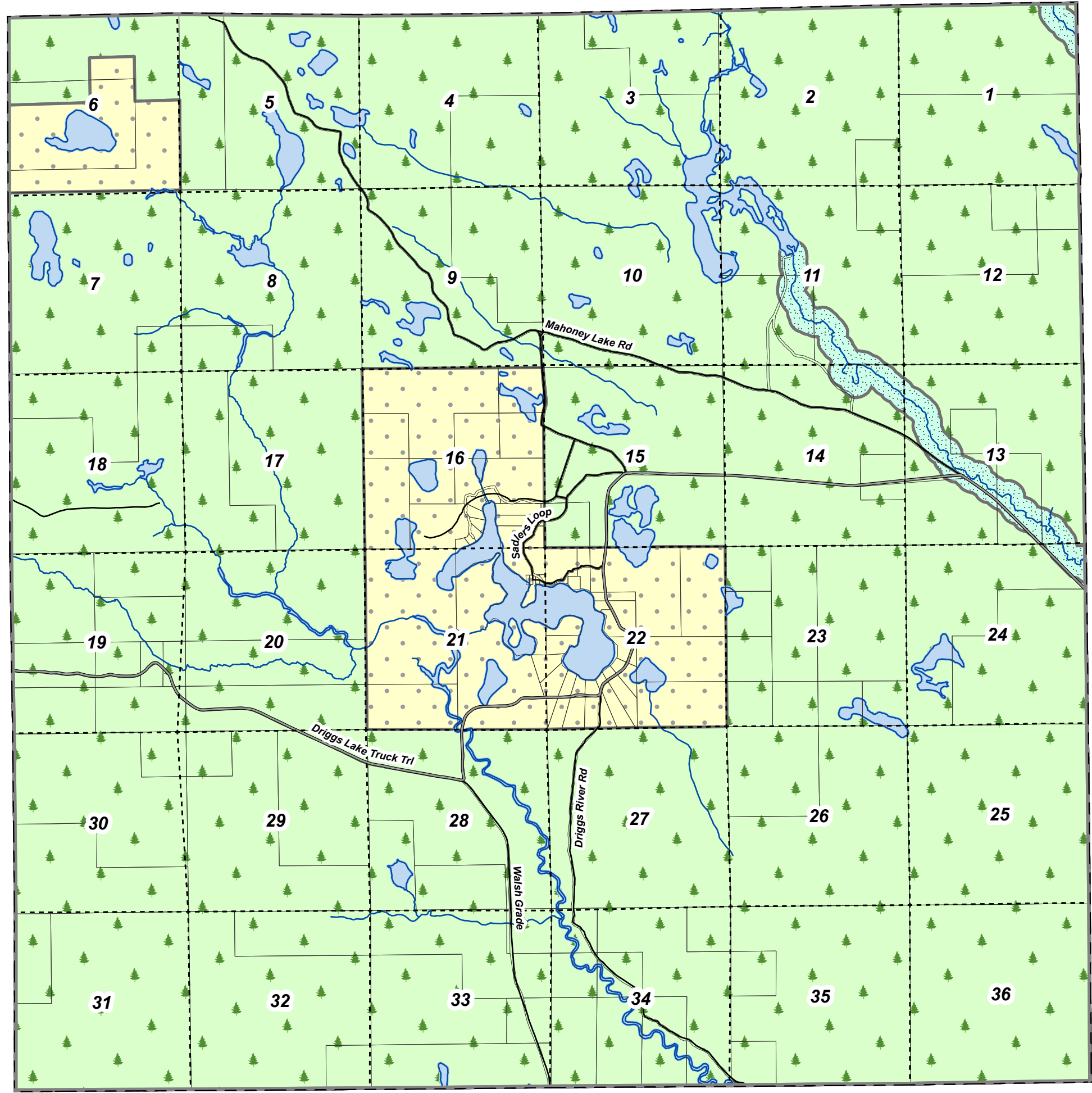
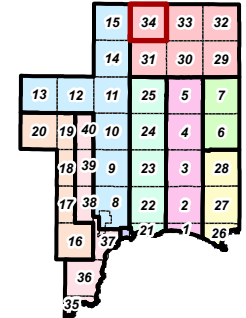
Legend

-  Agricultural
-  Commercial
-  Industrial
-  Lakeshore and River 1
-  Lakeshore and River 2
-  Lakeshore and River 3
-  Public Land
-  Residential 1
-  Residential 2
-  Resource Production
-  Rural Residential
-  Timber Production
-  Town District
-  (Fox River) Natural River Plan



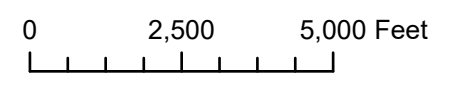
Schoolcraft County Zoning

Town-Range: 47N15W
 Seney Township
 Page 34 of 40



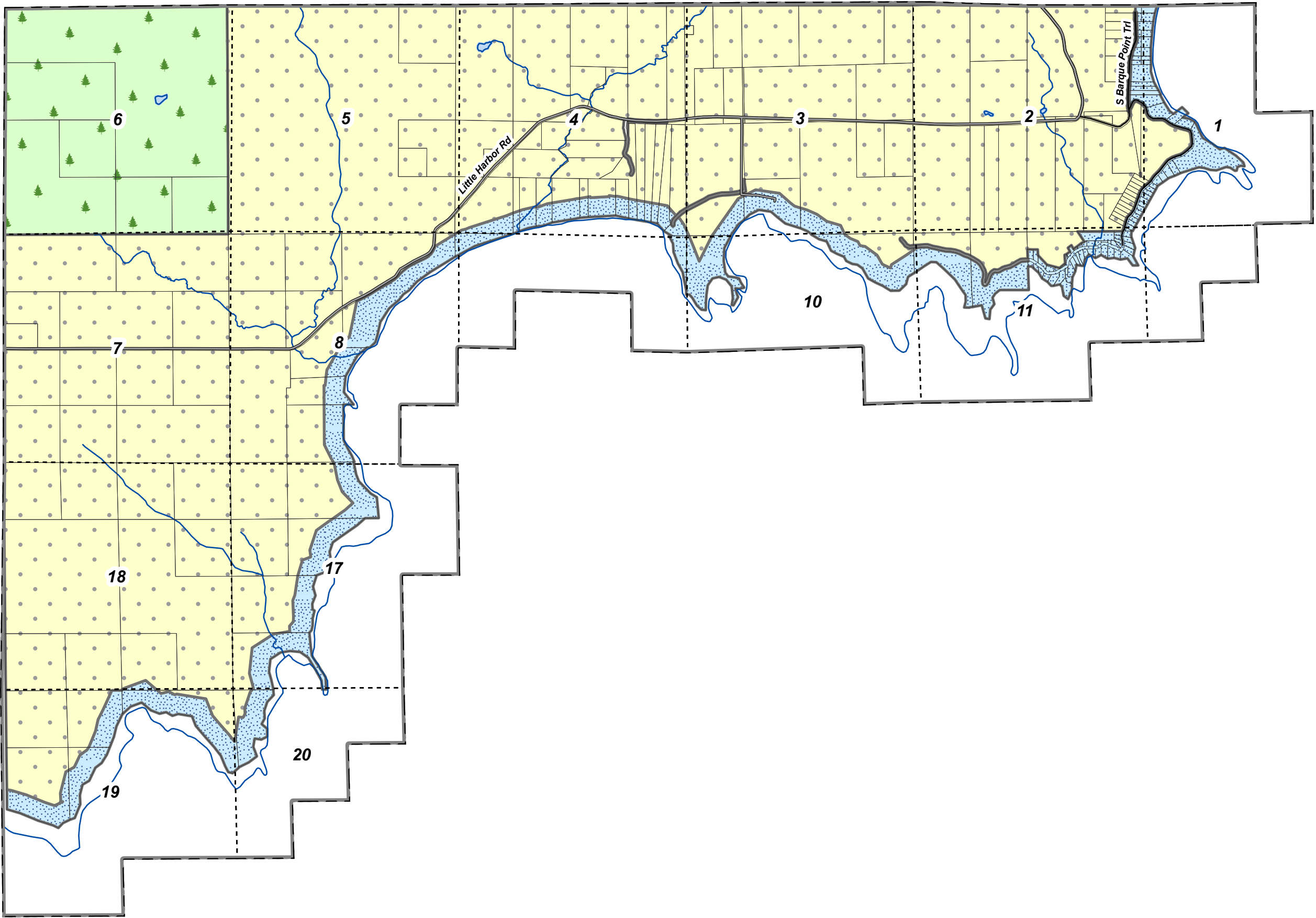
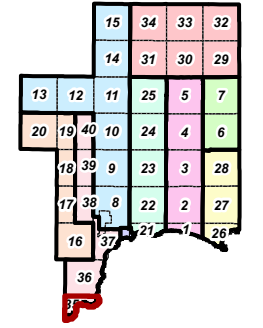
Legend

- Agricultural
- Commercial
- Industrial
- Lakeshore and River 1
- Lakeshore and River 2
- Lakeshore and River 3
- Public Land
- Residential 1
- Residential 2
- Resource Production
- Rural Residential
- Timber Production
- Town District
- (Fox River) Natural River Plan



Schoolcraft County Zoning

Town-Range: 39N17W
Thompson Township
Page 35 of 40



Legend

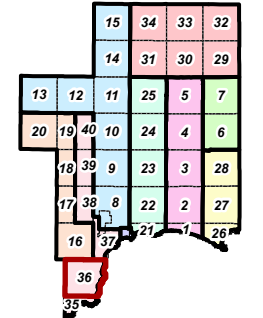
- Agricultural
- Commercial
- Industrial
- Lakeshore and River 1
- Lakeshore and River 2
- Lakeshore and River 3
- Public Land
- Residential 1
- Residential 2
- Resource Production
- Rural Residential
- Timber Production
- Town District
- (Fox River) Natural River Plan



0 1,000 2,000 Feet

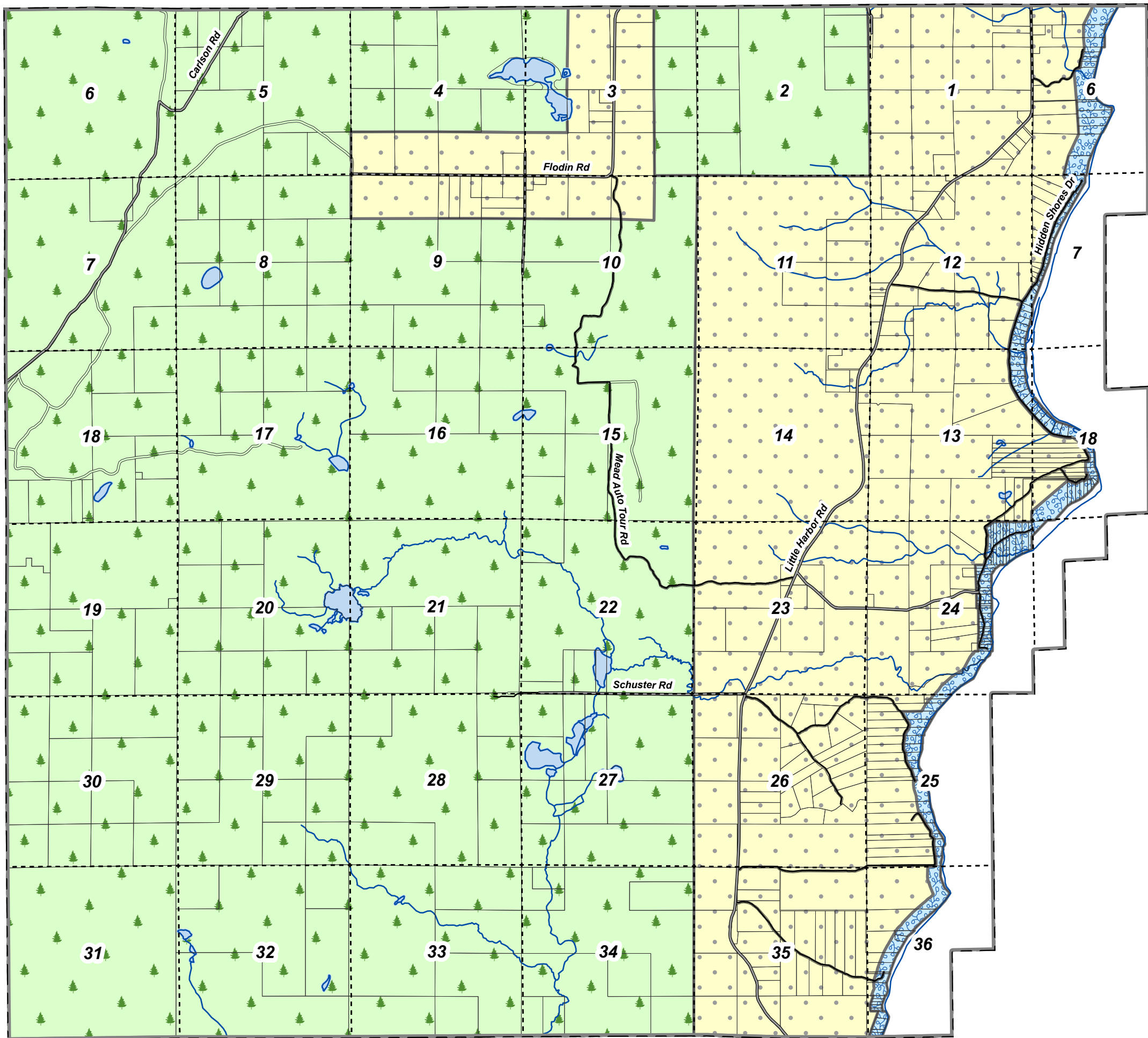
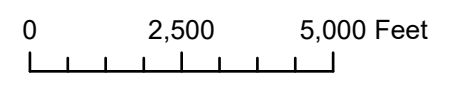
Schoolcraft County Zoning

Town-Range: 40N16-17W
Thompson Township
Page 36 of 40



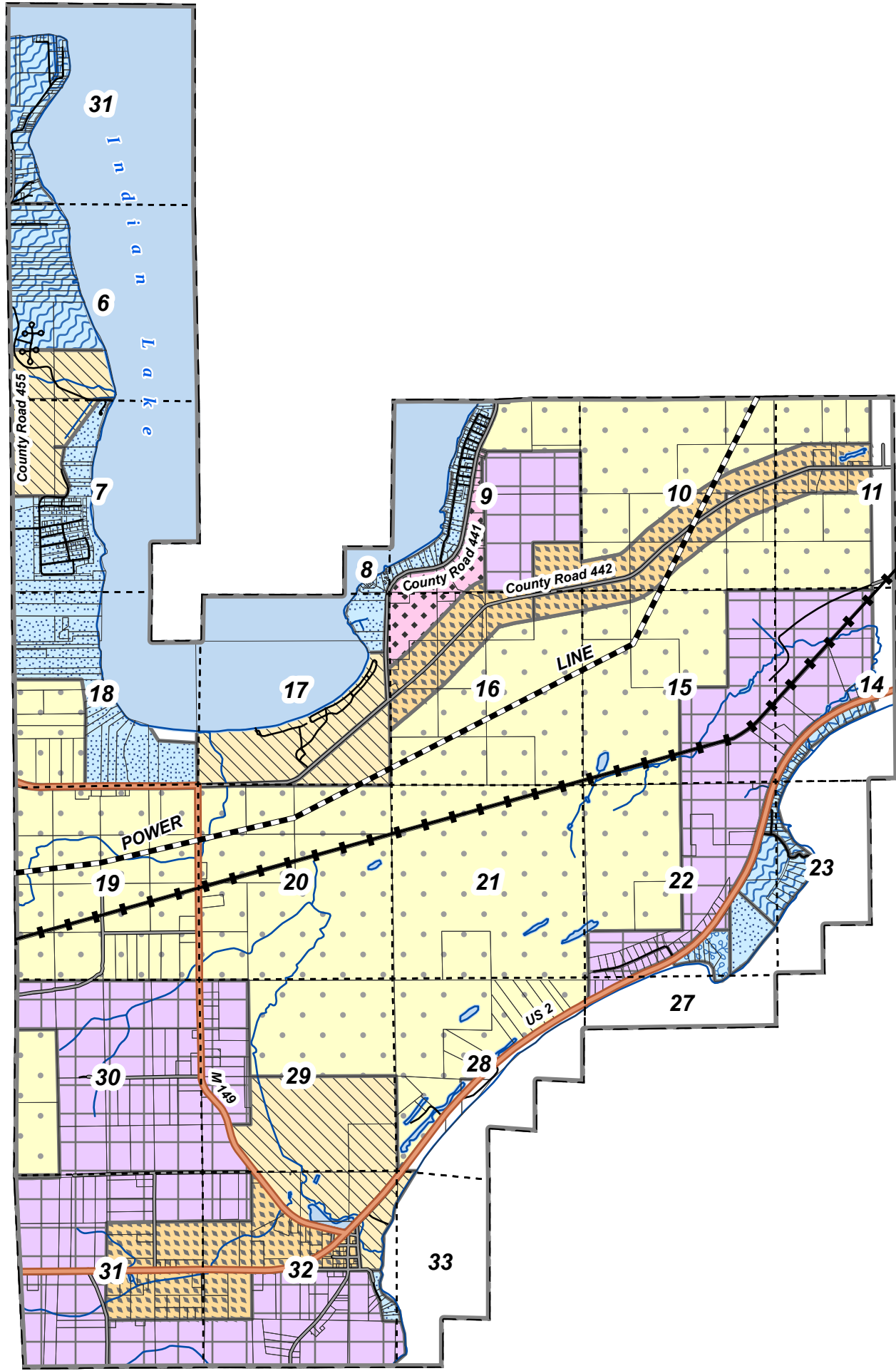
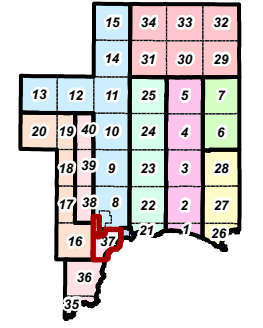
Legend

- Agricultural
- Commercial
- Industrial
- Lakeshore and River 1
- Lakeshore and River 2
- Lakeshore and River 3
- Public Land
- Residential 1
- Residential 2
- Resource Production
- Rural Residential
- Timber Production
- Town District
- (Fox River) Natural River Plan



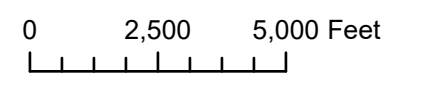
Schoolcraft County Zoning

Town-Range: 41-42N16W
Thompson Township
Page 37 of 40



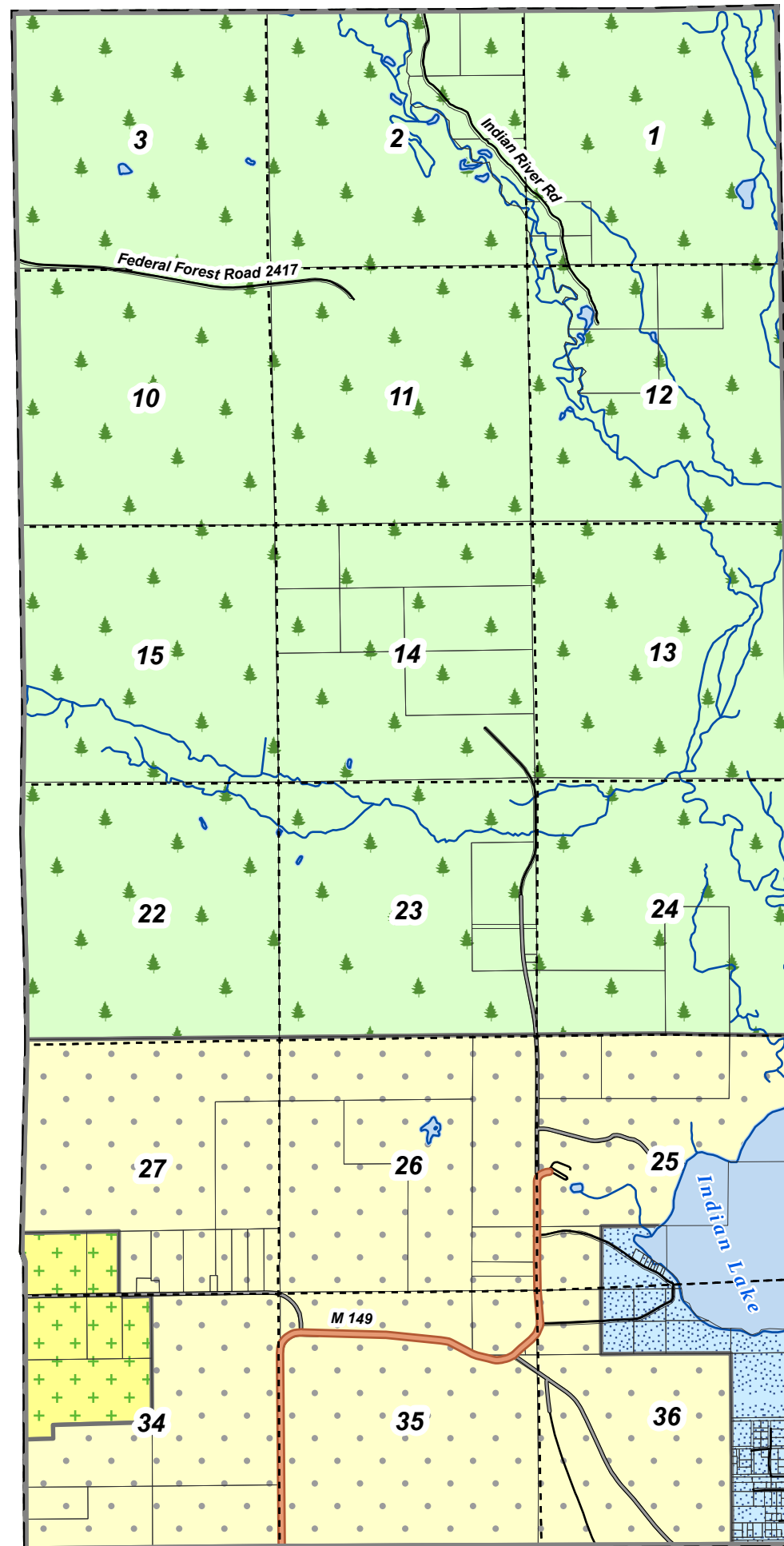
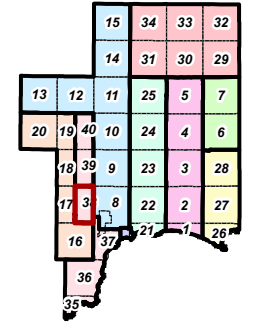
Legend

- Agricultural
- Commercial
- Industrial
- Lakeshore and River 1
- Lakeshore and River 2
- Lakeshore and River 3
- Public Land
- Residential 1
- Residential 2
- Resource Production
- Rural Residential
- Timber Production
- Town District
- (Fox River) Natural River Plan



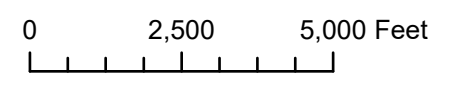
Schoolcraft County Zoning

Town-Range: 42N17W
Thompson Township
Page 38 of 40



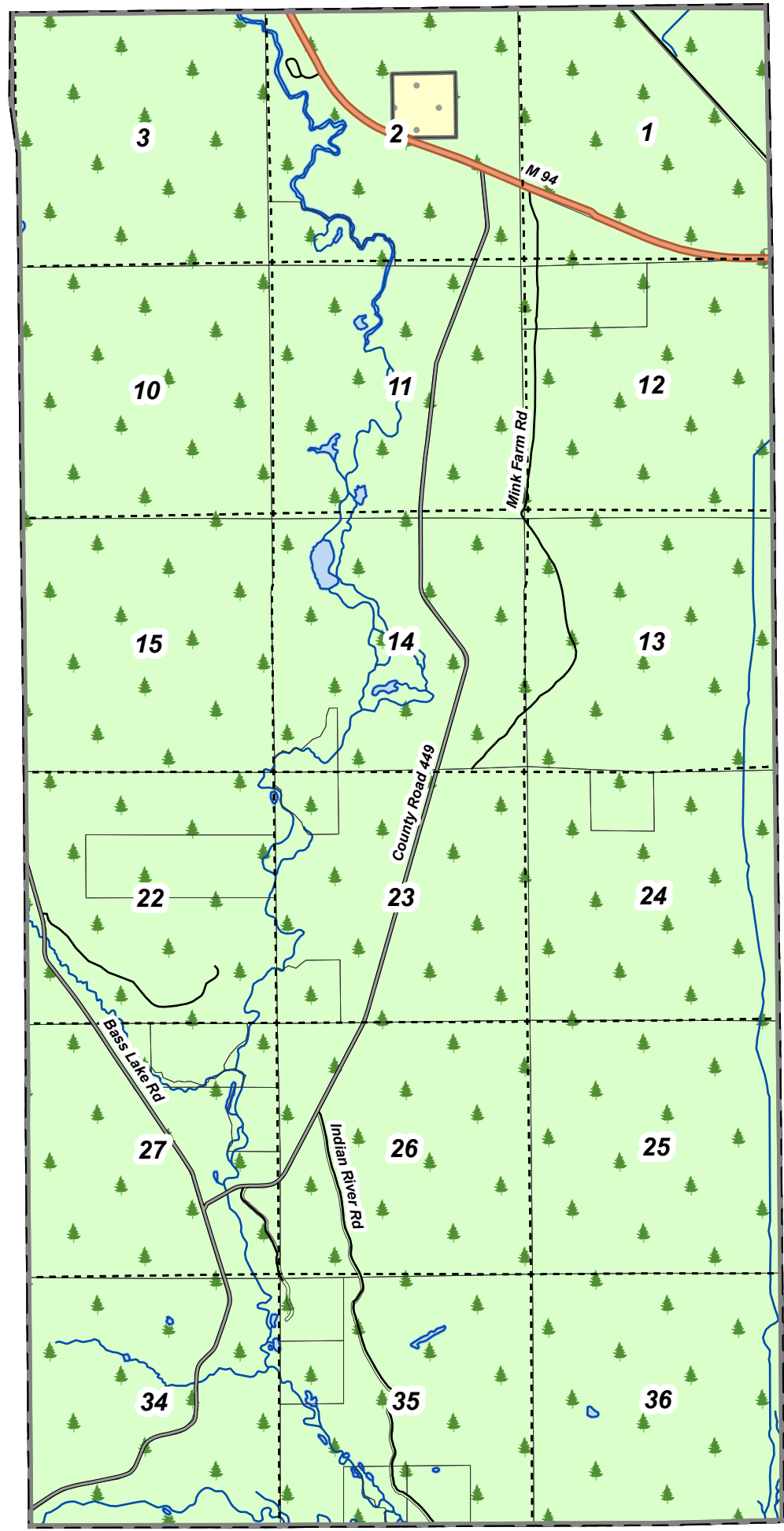
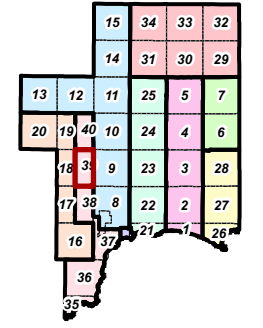
Legend

-  Agricultural
-  Commercial
-  Industrial
-  Lakeshore and River 1
-  Lakeshore and River 2
-  Lakeshore and River 3
-  Public Land
-  Residential 1
-  Residential 2
-  Resource Production
-  Rural Residential
-  Timber Production
-  Town District
-  (Fox River) Natural River Plan



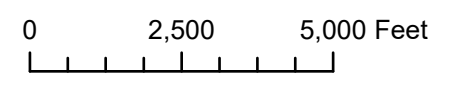
Schoolcraft County Zoning

Town-Range: 43N17W
Thompson Township
Page 39 of 40



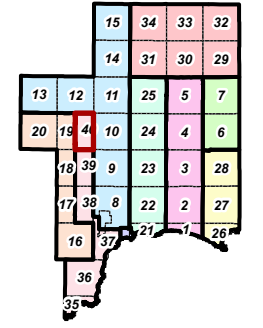
Legend

- Agricultural
- Commercial
- Industrial
- Lakeshore and River 1
- Lakeshore and River 2
- Lakeshore and River 3
- Public Land
- Residential 1
- Residential 2
- Resource Production
- Rural Residential
- Timber Production
- Town District
- (Fox River) Natural River Plan



Schoolcraft County Zoning

Town-Range: 44N17W
Thompson Township
Page 40 of 40



Legend

- Agricultural
- Commercial
- Industrial
- Lakeshore and River 1
- Lakeshore and River 2
- Lakeshore and River 3
- Public Land
- Residential 1
- Residential 2
- Resource Production
- Rural Residential
- Timber Production
- Town District
- (Fox River) Natural River Plan

